Pondera County
Fuel Tax SFY 2015

Map Legend

LOCAL ROUTES
- Rejected Route

Road Surface Type
- Surface Unknown
- Paved
- Gravel
- Graded
- Bladed

Alley Surface Type
- Surface Unknown
- Paved
- Gravel
- Graded
- Bladed

BOUNDARIES
- City Limit
- National Forest
- Reservation
- National Park
- BLM

OTHER SYMBOLS
- River/Stream
- River/Lake
- Railroad

SYSTEM DESIGNATION
- NHS Interstate
- NHS Non-Interstate
- Primary
- Secondary
- Urban

ROUTE MARKERS
- 15 Interstate
- 93 U.S.
- 38 Montana
- 217 Secondary

UNKNOWN #1 = ROUTE WITH AN UNKNOWN NAME.

NOTE: PLEASE INDICATE ON THE MAP ALL KNOWN NAMED ROUTES THAT ARE MISSING OR INCORRECT.
ALSO, LABEL THE CURRENT SURFACE TYPE FOR ALL UNKNOWN OR INCORRECT TYPES ON THE ROADS THEMSELVES USING: PAVED, GRAVEL, GRADED, OR BLADED.

Local Route - Unknown Surface Type

Alley - Unknown Surface Type

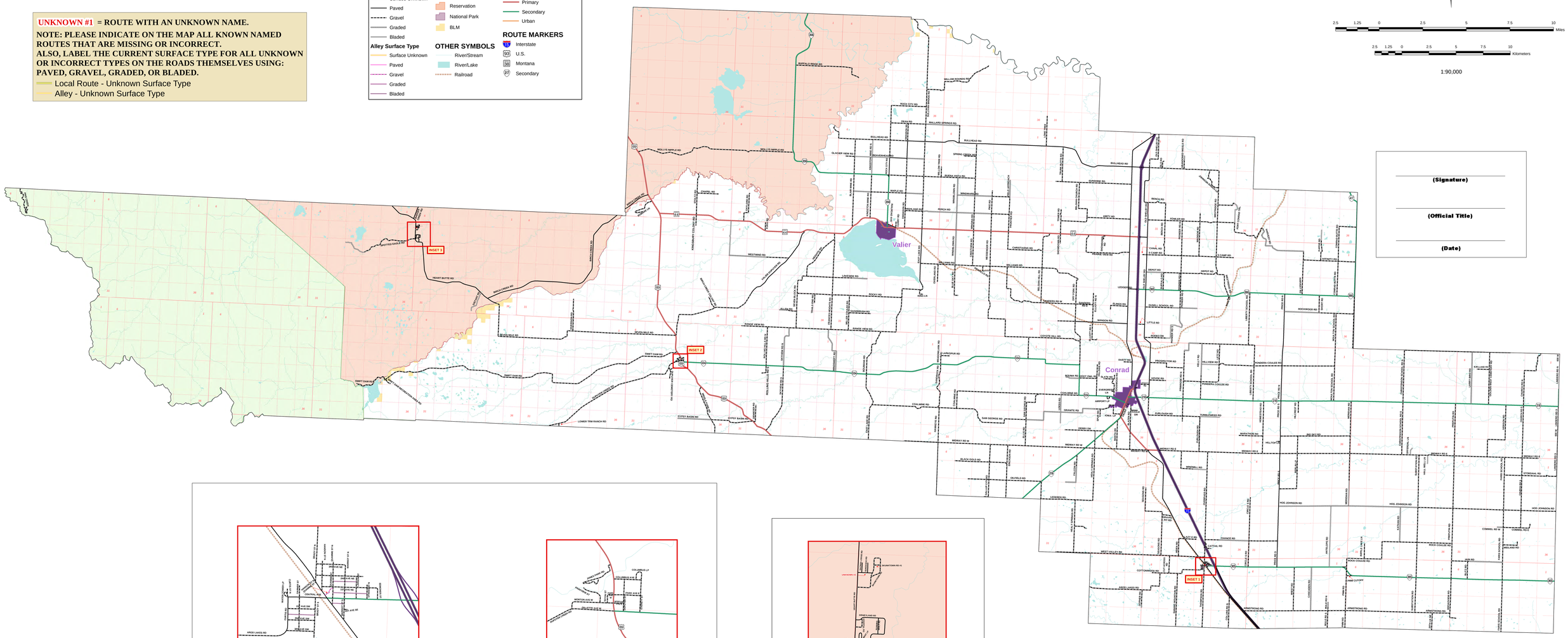

2.5 1.25 0 2.5 5 7.5 10 Miles

2.5 1.25 0 2.5 5 7.5 10 Kilometers

1:90,000

(Signature)

(Official Title)

(Date)

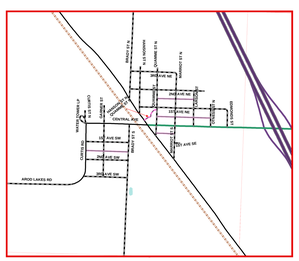

0 0.05 0.1 0.2 0.3 0.4 0.5 Miles

0 0.05 0.1 0.2 0.3 0.4 0.5 Kilometers

1:10,000

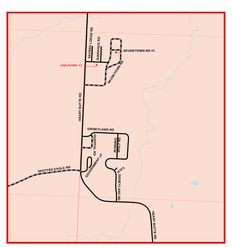

0 0.05 0.1 0.2 0.3 0.4 0.5 Miles

0 0.05 0.1 0.2 0.3 0.4 0.5 Kilometers

1:15,000

PREPARED BY THE
STATE OF MONTANA
DEPARTMENT OF TRANSPORTATION
ROAD INVENTORY AND MAPPING SECTION

Created February 2014 in ArcGIS 10.2 using Arc Map. ESRI, Inc.
NAD 1983 State Plane Montana Fips 2500
Lambert Conformal Conic

MDT