CARBON COUNTY
Fuel Tax SFY 2015

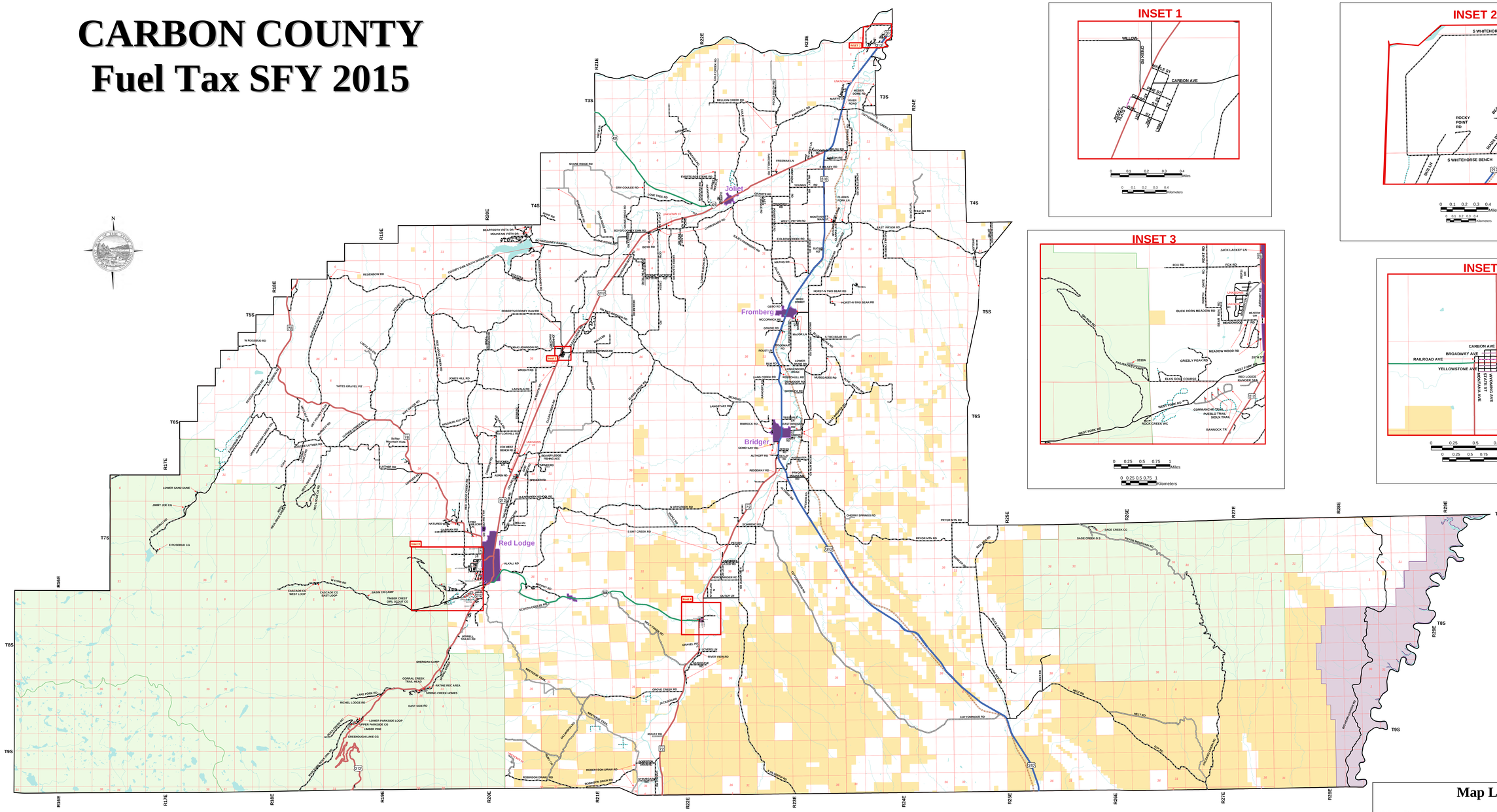

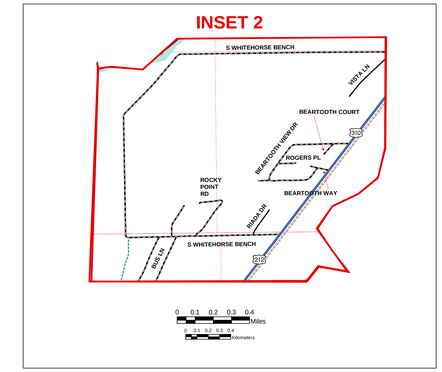

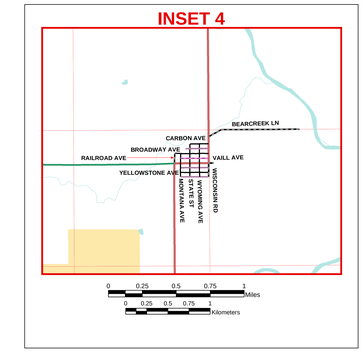

UNKNOWN #1= ROUTE WITH AN UNKNOWN NAME.
NOTE: PLEASE INDICATE ON THE MAP ALL KNOWN NAMED ROUTES THAT ARE MISSING OR INCORRECT.
ALSO, LABEL THE CURRENT SURFACE TYPE FOR ALL UNKNOWN OR INCORRECT TYPES ON THE ROADS THEMSELVES USING: PAVED, GRAVEL, GRADED, OR BLADED.

Local Route - Unknown Surface Type
Alley - Unknown Surface Type

(Signature)

(Official Title)

(Date)

PREPARED BY THE
STATE OF MONTANA
DEPARTMENT OF TRANSPORTATION
ROAD INVENTORY AND MAPPING SECTION

Created February 2014 in ArcGIS 10.2 using ArcMap. Esri, Inc.
NAD 1983 State Plane Montana FIPS 2500
Lambert Conformal Conic

Map Legend

LOCAL ROUTES
Rejected Route

Road Surface Type
Surface Unknown
Paved
Gravel
Graded
Bladed

Alley Surface Type
Surface Unknown
Paved
Gravel
Graded
Bladed

BOUNDARIES
City Limit
National Forest
Reservation
National Park
BLM

OTHER SYMBOLS
River/Stream
River/Lake
Railroad

SYSTEM DESIGNATION
NHS Interstate
NHS Non-Interstate
Primary
Secondary
Urban

ROUTE MARKERS
Interstate
U.S.
Montana
Secondary

MDT