# Big Horn County
# Fuel Tax SFY 2015

**UNKNOWN #1 = ROUTE WITH AN UNKNOWN NAME.**

**NOTE: PLEASE INDICATE ON THE MAP ALL KNOWN NAMED ROUTES THAT ARE MISSING OR INCORRECT.**
**ALSO, LABEL THE CURRENT SURFACE TYPE FOR ALL UNKNOWN OR INCORRECT TYPES ON THE ROADS THEMSELVES USING: PAVED, GRAVEL, GRADED, OR BLADED.**

Local Route - Unknown Surface Type
Alley - Unknown Surface Type

## Map Legend

**LOCAL ROUTES**
- Rejected Route

**Road Surface Type**
- Surface Unknown
- Paved
- Gravel
- Graded
- Bladed

**Alley Surface Type**
- Surface Unknown
- Paved
- Gravel
- Graded
- Bladed

**BOUNDARIES**
- City Limit
- National Forest
- Reservation
- National Park
- BLM

**OTHER SYMBOLS**
- River/Stream
- River/Lake
- Railroad

**SYSTEM DESIGNATION**
- NHS Interstate
- NHS Non-Interstate
- Primary
- Secondary
- Urban

**ROUTE MARKERS**
- Interstate
- U.S.
- Montana
- Secondary

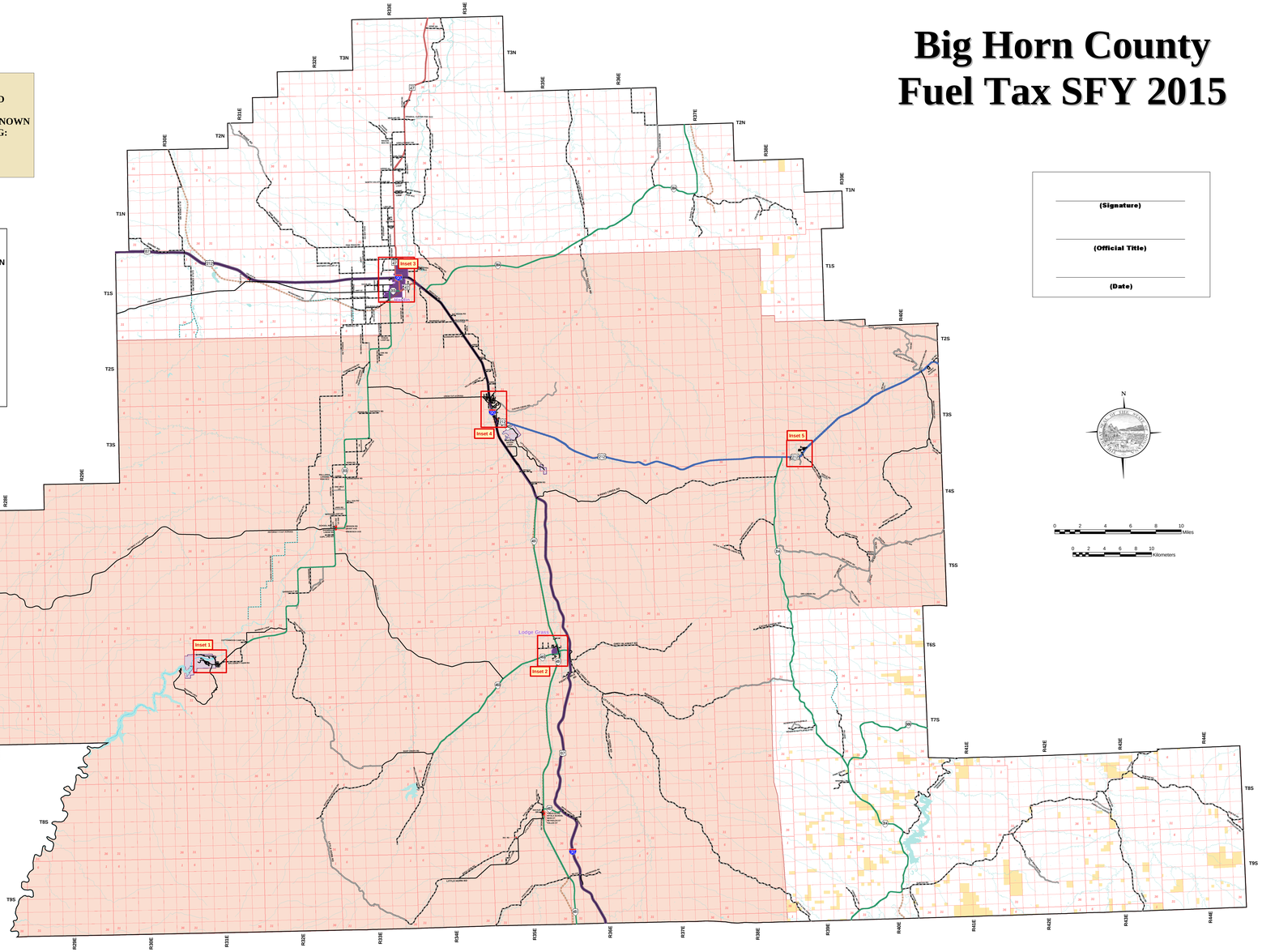


**(Signature)**

**(Official Title)**

**(Date)**

**PREPARED BY THE**
**STATE OF MONTANA**
**DEPARTMENT OF TRANSPORTATION**
**ROAD INVENTORY AND MAPPING SECTION**
*Created February 2014 in ArcGIS 10.2 using ArcMap. Esri, Inc.*
*NAD 1983 State Plane Montana Fips 2500*
*Lambert Conformal Conic*

MDT

**INSET 1**

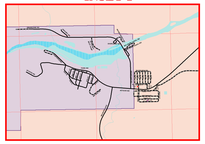

**INSET 2**

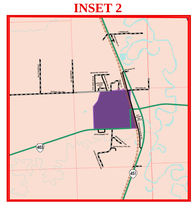

0 0.5 1 1.5 2 2.5 Miles
0 0.5 1 1.5 2 2.5 Kilometers

**INSET 3**

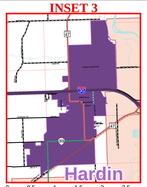


0 0.5 1 1.5 2 2.5 Miles
0 0.5 1 1.5 2 2.5 Kilometers

**INSET 4**

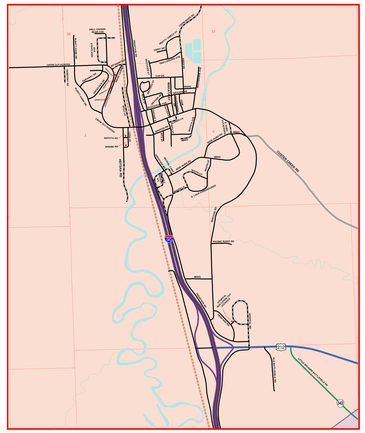

0 0.5 1 1.5 2 2.5 Miles
0 0.5 1 1.5 2 2.5 Kilometers

**INSET 5**

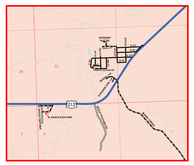

**INSET 6**

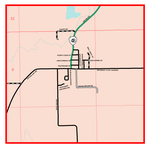

0 0.5 1 1.5 2 2.5 Miles
0 0.5 1 1.5 2 2.5 Kilometers

Date: 2/19/2014 Path: C:\MDT\GIS\FUEL_Tax\SFY2015\GOVNT\HMP\PSB\BIGHORN_SFY2015.mxd