Big Horn County
Fuel Tax SFY 2014

UNKNOWN #1 = ROUTE WITH AN UNKNOWN NAME.

NOTE: PLEASE INDICATE ON THE MAP ALL KNOWN NAMED ROUTES THAT ARE MISSING OR INCORRECT.
ALSO, LABEL THE CURRENT SURFACE TYPE FOR ALL UNKNOWN OR INCORRECT TYPES ON THE ROADS THEMSELVES USING: PAVED, GRAVEL, GRADED, OR BLADED.

Local Route - Unknown Surface Type
Alley - Unknown Surface Type

Map Legend

LOCAL ROUTES
- Rejected Route

Road Surface Type
- Surface Unknown
- Paved
- Gravel
- Graded
- Bladed

Alley Surface Type
- Surface Unknown
- Paved
- Gravel
- Graded
- Bladed

BOUNDARIES
- City Limit
- National Forest
- Reservation
- National Park
- BLM

OTHER SYMBOLS
- River/Stream
- River/Lake
- Railroad

SYSTEM DESIGNATION
- NHS Interstate
- NHS Non-Interstate
- Primary
- Secondary
- Urban

ROUTE MARKERS
- Interstate
- U.S.
- Montana
- Secondary

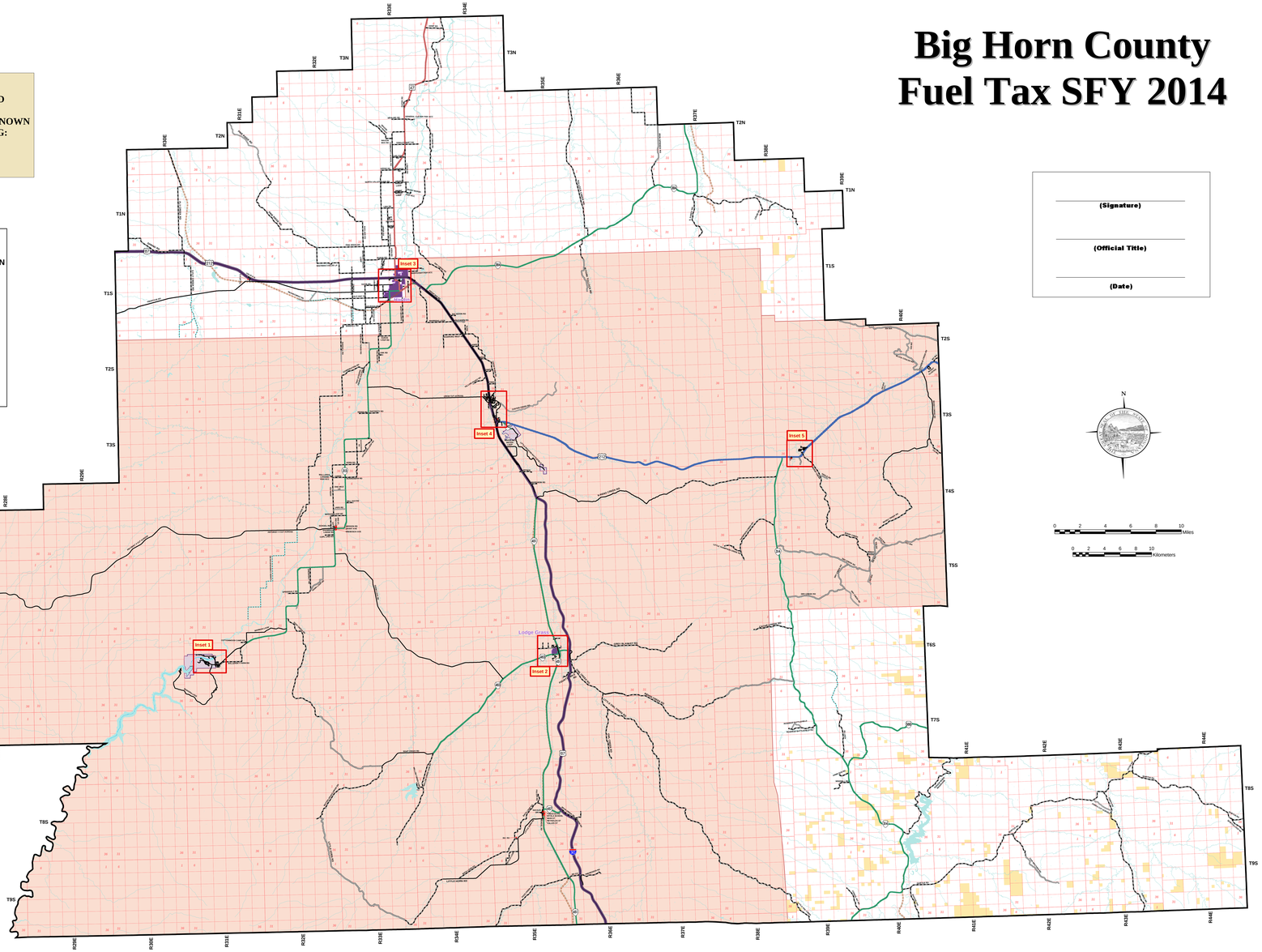

(Signature)

(Official Title)

(Date)

N

0 2 4 6 8 10 Miles
0 2 4 6 8 10 Kilometers

PREPARED BY THE
STATE OF MONTANA
DEPARTMENT OF TRANSPORTATION
ROAD INVENTORY AND MAPPING SECTION
Created February 2013 in ArcGIS 10.1 using ArcMap. Esri, Inc.
NAD 1983 State Plane Montana Fips 2500
Lambert Conformal Conic

MDT

INSET 1

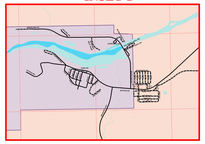

INSET 2

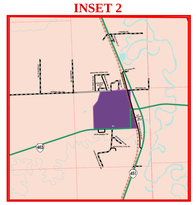

0 0.5 1 1.5 2 2.5 Miles
0 0.5 1 1.5 2 2.5 Kilometers

INSET 3

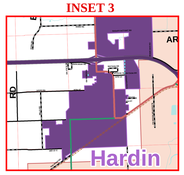

0 0.5 1 1.5 2 2.5 Miles
0 0.5 1 1.5 2 2.5 Kilometers

INSET 4

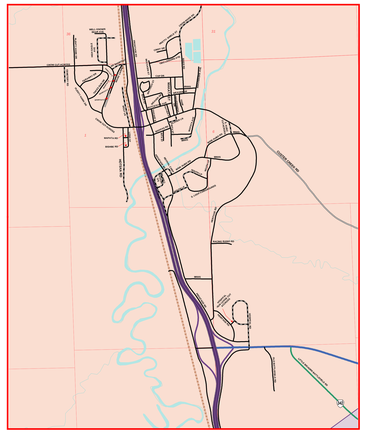

0 0.5 1 1.5 2 2.5 Miles
0 0.5 1 1.5 2 2.5 Kilometers

INSET 5

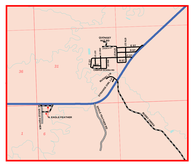

INSET 6

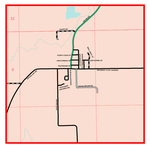

0 0.5 1 1.5 2 2.5 Miles
0 0.5 1 1.5 2 2.5 Kilometers

Date: 2/13/2013 Path: C:\MDT\GIS\FUEL_Tax\SFY2014\COUNTY\MAPS\BIGHORN_SFY2014.mxd