Stillwater County
Fuel Tax SFY 2012

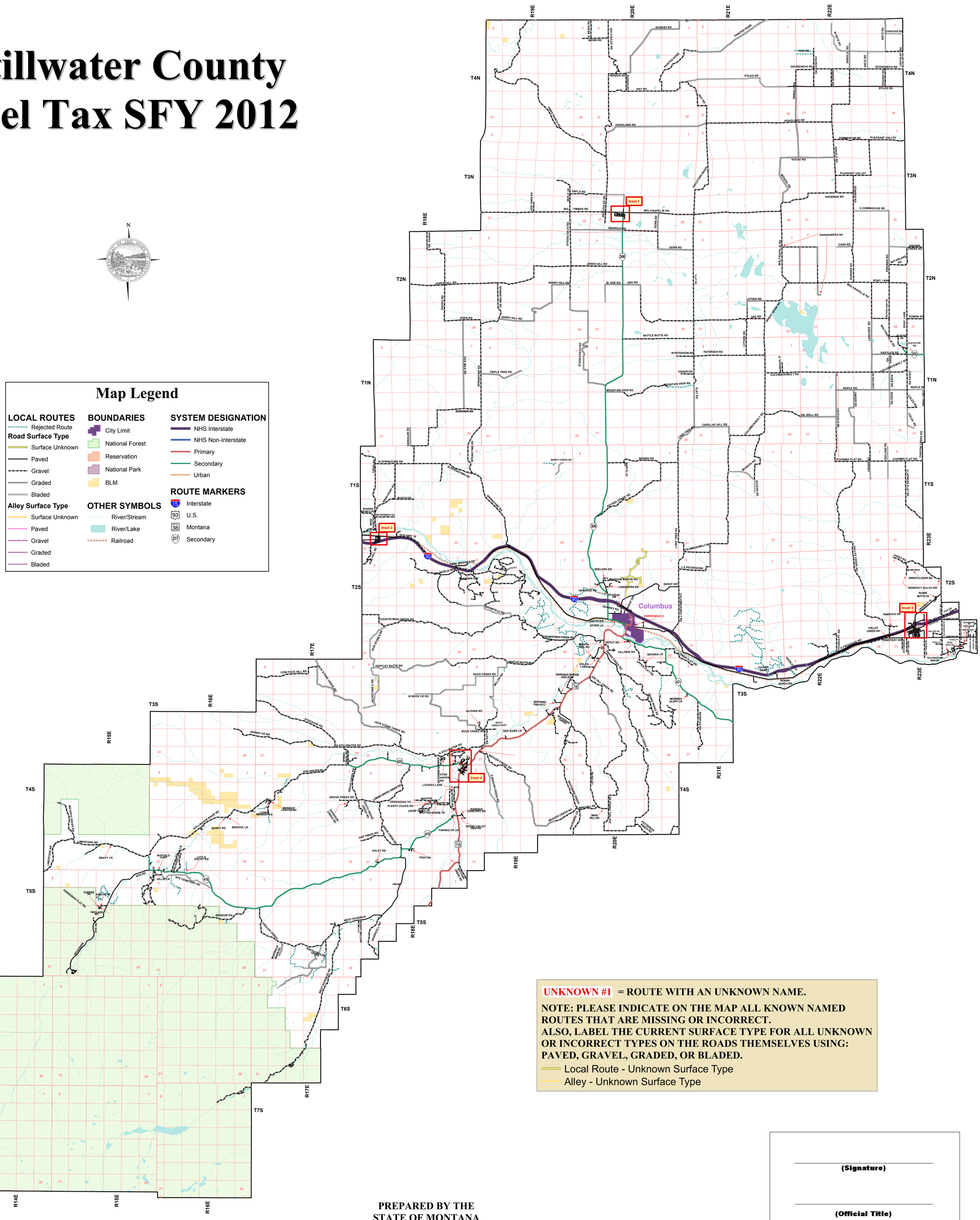

UNKNOWN #1 = ROUTE WITH AN UNKNOWN NAME.

NOTE: PLEASE INDICATE ON THE MAP ALL KNOWN NAMED ROUTES THAT ARE MISSING OR INCORRECT.
ALSO, LABEL THE CURRENT SURFACE TYPE FOR ALL UNKNOWN OR INCORRECT TYPES ON THE ROADS THEMSELVES USING: PAVED, GRAVEL, GRADED, OR BLADED.

Local Route - Unknown Surface Type
Alley - Unknown Surface Type

PREPARED BY THE
STATE OF MONTANA
DEPARTMENT OF TRANSPORTATION
ROAD INVENTORY AND MAPPING SECTION
Created February 2011 in ArcGIS 9.3.1 using Arc Map. ESRI, Inc.
NAD 1983 State Plane Montana Fips 2500
Lambert Conformal Conic

MDT

(Signature)

(Official Title)

(Date)

INSET 1

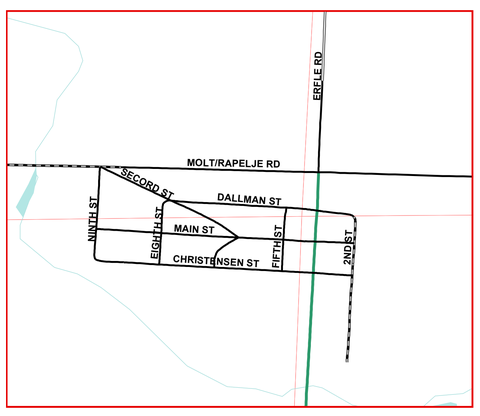

INSET2

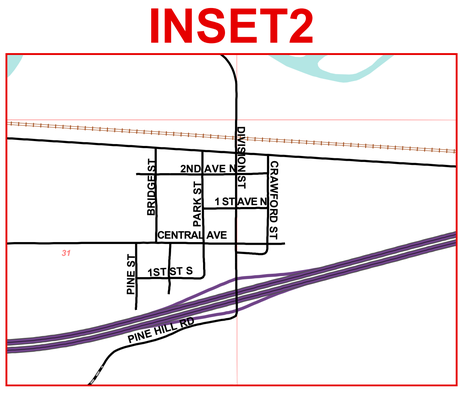

INSET 3

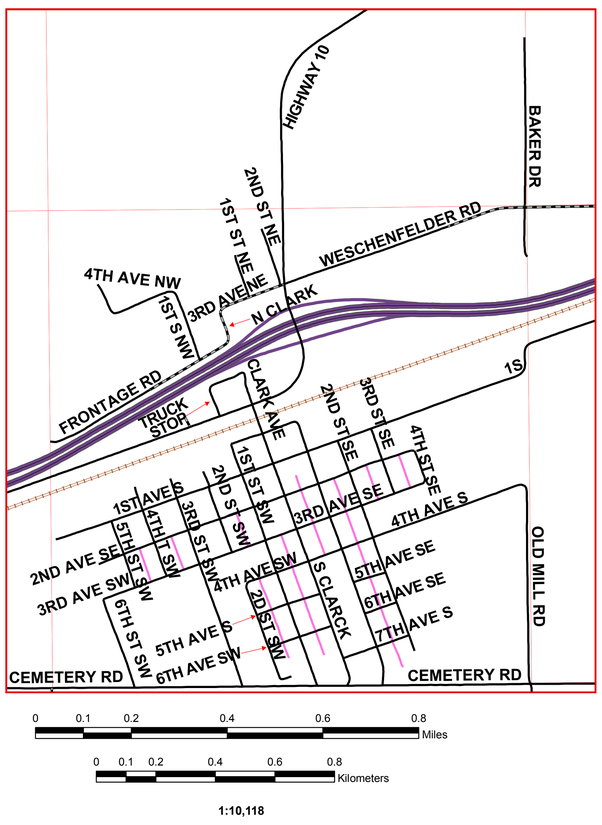
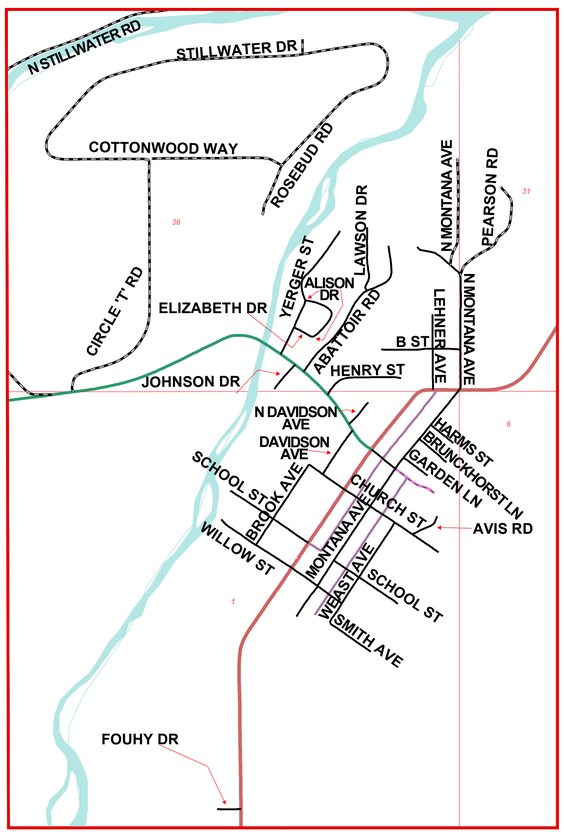
INSET 4