# Lewis and Clark County Insets 1,2,3,5,7,8 & 9 Fuel Tax SFY 2012

## INSET 1

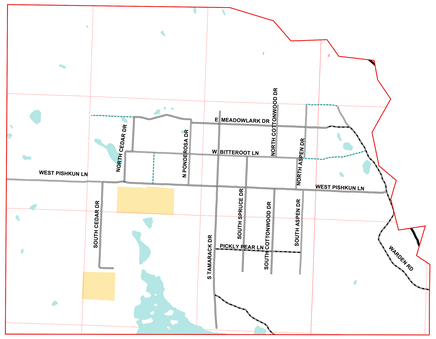


## INSET 2

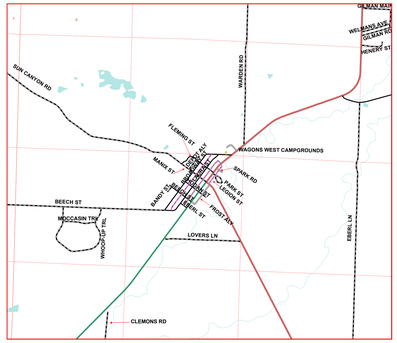


## INSET 5

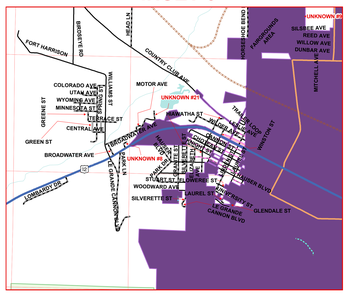


## INSET 7

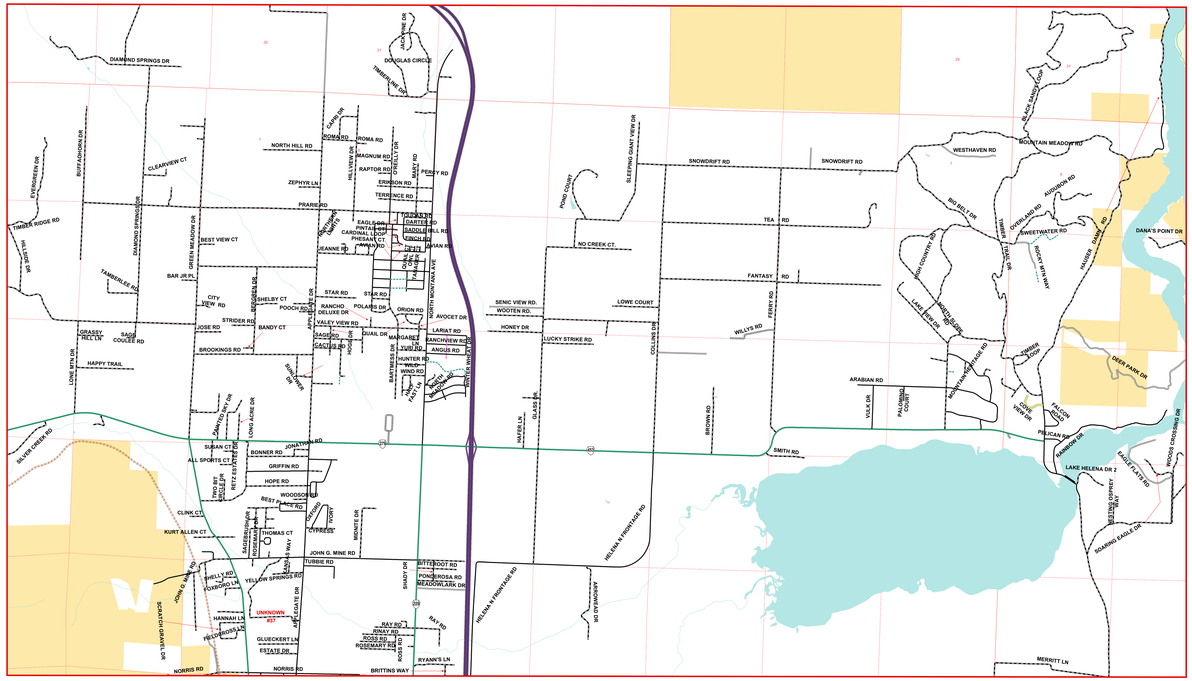


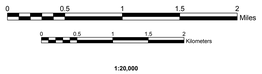


## INSET 3

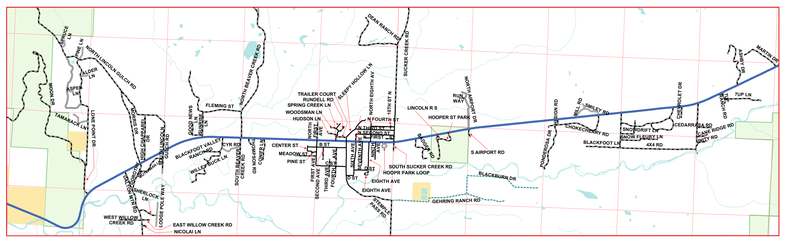





PREPARED BY THE
STATE OF MONTANA
DEPARTMENT OF TRANSPORTATION
ROAD INVENTORY AND MAPPING SECTION
*Created February 2011 in ArcGIS 9.3.1 using Arc Map. ESRI, Inc.*
*NAD 1983 State Plane Montana Fips 2500*
*Lambert Conformal Conic*

## INSET 8

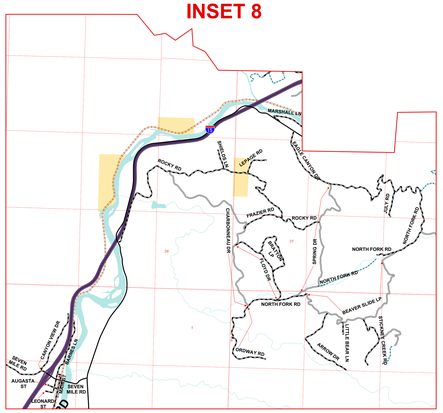


## INSET 9

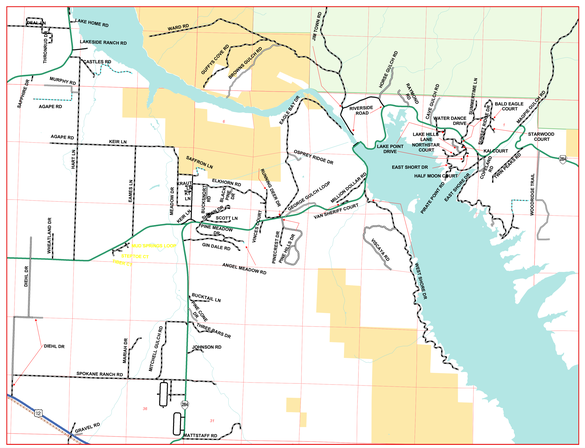





(Signature)

(Official Title)

(Date)

**UNKNOWN #1** = ROUTE WITH AN UNKNOWN NAME.

NOTE: PLEASE INDICATE ON THE MAP ALL KNOWN NAMED ROUTES THAT ARE MISSING OR INCORRECT.
ALSO, LABEL THE CURRENT SURFACE TYPE FOR ALL UNKNOWN OR INCORRECT TYPES ON THE ROADS THEMSELVES USING: PAVED, GRAVEL, GRADED, OR BLADED.

Local Route - Unknown Surface Type

Alley - Unknown Surface Type

## Map Legend

**LOCAL ROUTES**
- Rejected Route

**Road Surface Type**
- Surface Unknown
- Paved
- Gravel
- Graded
- Bladed

**Alley Surface Type**
- Surface Unknown
- Paved
- Gravel
- Graded
- Bladed

**BOUNDARIES**
- City Limit
- National Forest
- Reservation
- National Park
- BLM

**OTHER SYMBOLS**
- River/Stream
- River/Lake
- Railroad

**SYSTEM DESIGNATION**
- NHS Interstate
- NHS Non-Interstate
- Primary
- Secondary
- Urban

**ROUTE MARKERS**
- Interstate
- U.S.
- Montana
- Secondary



MDT

Printed: Wednesday, February 2, 2011 9:11:35 AM File: D:\Rec_Funding\FUEL_TAX\SFY2012\County\LEWIS_AND_CLARK_INSETS_1,2,3,7,5,8,9_SFY2012.mxd