Appendix J

CADD Cell Libraries and Levels

MONTANA RIGHT-OF-WAY
DESIGN MANUAL

Spaceholder page for double-sided printing.

Revised: 8/5/16

Appendix J
CADD CELL LIBRARIES AND LEVELS

Table of Contents

Page

APPENDIX J CADD CELL LIBRARIES AND LEVELS J-1

METRIC LEVELS J-1

ENGLISH LEVELS J-5

RWMET.CEL J-15

RW.CEL J-19

RWSHEETS.CEL J-22

Spaceholder page for double-sided printing.

Revised: 5/11/11

LEVEL	CELL	PLAN SHEET FILES	STRIP MAP FILE	EXHIBIT PARCEL FILE
1	NAR VALUES	North Arrow		DNRC Conversions & Note
2	OMTSHT	Omit Sheet Note – title sheet		Condemnation Hatching
3		Archive Note – plan & title sheets	Copied RD Final Alignment	
4	OWNBLK	Short Form Ownership Block	Copied RD Final Centerline Text	
5				
6	MTPLDF	R/W ID, Designation & County Name		
7	MTOWN, MTOWN5	Ownership Enter Data Fields & Notes		
8	MTPLFD	Sheet Numbers – upper right corner		
9	MTPLDF	Sheet Scale – lower right corner 1:500		
10	MTPLDF	Sheet Scale – lower right corner 1:1000		
11	MTPLDF	Sheet Bar Scale – lower right corner		
12	MTPLDF, PRCLNM, EXHDF	Revision Dates – lower right corner		Parcel Sheet Nos., Exhibit Data Fields
13				
14		Sheet Number for Ownership Reference – upper left corner		
* 15	CORTIE, QTRTIE	Section Tie Note		
16		**LEAVE OPEN**	Section Lines (tied/not tied) Section Corners (found/unfound)	
* 17	TRCAL	Township & Range Calls on Township & Range Lines		
18				

METRIC LEVELS

Figure 1J

Revised: 5/11/11

	LEVEL	CELL	PLAN SHEET FILES	STRIP MAP FILE	EXHIBIT PARCEL FILE
	19	QTRCAL, LOTCAL	1/16 Section Calls & U.S. Government Lot Calls		
	20	SPCNOT	State Plane Coordinate Note		
	21	EXRW, OWNBLK	Existing R/W Retracement Note Short Form Ownership Block		
	22				
*	23		RR R/W Stationing or	RR R/W Stationing	
	24	STBLK NFSL, USFS, BDNRCR, BDNRCL, EDNRCR, EDNRCL	State Land Area Block, Forest Service & Nat'l Forest System Calls		Begin/End DNRC Callouts
	25	PRCL1-9 TRACT	Parcel Numbers	Copied RD Preliminary Align. & CL text	Tract of Land Description
	26	TIE	Ownership Tie	Copied RD Preliminary Const. Limits	
*	27		RR R/W Dimensions & Railroad Names		
*	28		Existing R/W & Easement Dimensions		
*	29	OLDES	Existing R/W & Easement Calls		
	30	RWMON	LEAVE OPEN	Existing R/W, Easement, County Road Lines, & Existing R/W Monument Cells	
	31			Proposed R/W, Easement and Access Control Lines (see level 43 for AC symbology)	
*	32	RWLCAL, RWRCAL, EASEBL, EASEBR EASEEL, EASEER RWLOPN, RWROPN	New R/W & Easement Calls, Centerline Extenders or	New R/W & Easement Calls, Centerline Extenders	
	33	PLUSLT, PLUSRT	R/W +00 Offset Calls – at Sheet End Station	Copied Final Road Design Const. Limits	

METRIC LEVELS

Figure 1J (continued)

Revised: 5/11/11

	LEVEL	CELL	PLAN SHEET FILES	STRIP MAP FILE	EXHIBIT PARCEL FILE
	34		Ownership Dots or	Property Lines, *MDT preference is to place ownership dots in Strip Map*	
	35		**LEAVE OPEN**	Interior Section Lines (1/16th)	
	36			Construction Permit Lines	
*	37	CPBEGL, CPBEGR CPENDL, CPENDR CONPMT	Construction Permit Calls & Dimensions or	Construction Permit Calls & Dimensions	
	38		**LEAVE OPEN**	Proposed Easement Lines	
	39	PCF	Other Easement Text	Found Property Corner	
	40		**LEAVE OPEN**	Existing RR R/W Lines	
	41		Existing Non-Highway Easement Text	Existing Non-Highway Easement Lines	
	42	EAC	Existing Access Control Symbol		
*	43	LAC, FAC APPFR2, AC1, AC2	Access Control Symbols, Resolution & Approach Frame		
*	44	BEGACQ ENDACQ	Begin and End Acquisition Note or	Begin & End Acquisition Note	
	45		Lot, Block, & COS Numbers, etc.		
	46		Town Names, City Limit Text		
	47		Project Number – upper right corner		
	48	CRDGPK	ACSII Note – Ownership Sheet FEDERAL AID PROJECT – title sheet		
	49		Forest Service Additional Info.		
	50		Hatch Lines for Government Lands		
	51		X-Hatch Lines for Indian Lands, Allot. Nos., Reservation Names & Boundaries		

METRIC LEVELS

Figure 1J (continued)

Revised: 5/11/11

LEVEL	CELL	PLAN SHEET FILES	STRIP MAP FILE	EXHIBIT PARCEL FILE
* 52		County Road Names and County Line Labels		
53				
54				
55				
56				
57				
58				
59				
60		Temporary Easement Callouts or (condemnation purposes only)	Temporary Easement Lines and Callouts (condemnation purposes only)	
61	SEAL			James A. Walther Signature Block
62	MTPLDF	Clip Bound Line for Road Design Plan Sheets – ORANGE		
63	MTPLDF FSSIGN	Clip Bound Line for Strip Maps – PURPLE		USFS Engineer Signature

* *Note: Information contained on these levels is to be placed within the Orange Clip Boundary Line for Road Design Plan Sheets (Level 62).*

METRIC LEVELS

Figure 1J (continued)

Revised: 8/5/16

Level Name	Description	Number
S_ALL_PlotLimitsShape	RW - Plot Limits Shape__EXHOFF, EXRROFF, EXHFSOFF, EXHDNRCOFF	3000
S_ALL_Preliminary	RW - Preliminary Plan Stamp__EXHOFF, EXHRROFF, EXHFSOFF, EXHDNRCOFF	3001
S_ALL_ForAppraisalOnly	RW - For Appraisal Only Plan Stamp__EXHOFF, EXHRROFF, EXHFSOFF, EXHDNRCOFF	3002
S_ALL_ClipBoundary	RW - Plan Reference Clip Boundaries__EXHOFF, EXHRROFF, EXHFSOFF, EXHDNRCOFF	3003
S_ALL_DateBlock	RW - Cell TTLDF, OWNDF, PLNDF__EXHOFF, EXHFSOFF	3004
S_ALL_SheetNo	RW - Cell TTLDF, OWNDF, PLNDF__EXHOFF, EXHRROFF, EXHFSOFF, EXHDNRCOFF	3005
S_ALL_NotToScale	RW - Not To Scale Text	3006
S_ALL_1:20scale	RW - 1 to 20 Scale	3007
S_ALL_1:50scale	RW - 1 to 50 Scale	3008
S_ALL_1:100scale	RW - 1 to 100 Scale	3009
S_ALL_StatePlaneCoordNote	RW - Cell SPCNOTE	3010
S_ALL_RetraceNote	RW - Cell RETRACE	3011
S_ALL_ASCIINote	RW - Cell CRDGPK__EXHOFF, EXHRROFF, EXHFSOFF, EXHDNRCOFF	3012
S_ALL_StampA	RW - Railroad and Forest Service Exhibit A Stamp	3013
S_ALL_StampA1	RW - Railroad and Forest Service Exhibit A1 Stamp	3014
S_ALL_StampB	RW - Forest Service Exhibit B Stamp	3015
S_ALL_StampC	RW - Forest Service Exhibit C Stamp	3016
S_TTL	RW - Cell TTLDF/Title Sheet Elements	3030
S_TTL_AccessControl	RW - Access Control Facility Note	3031
S_TTL_ParcelAndSheet	RW - Cell TTLDF, EXHDF	3032
S_TTL_USFSSignature	RW - Cell USFSSIGN	3033
S_TTL_Seal	RW - Cell SEAL	3034
S_TTL_SeeOwnershipSht	RW - See Ownership Sheet Note__EXHOFF, EXHRROFF, EXHFSOFF, EXHDNRCOFF	3035
S_OWN	RW - Cell OWNDF/Ownership Sheet Elements	3050
S_PLN	RW - Cell PLNDF/Plan Sheet Elements	3060
S_PLN_BOT_7LineOwnership	RW - Seven Line Ownership__EXHOFF, EXHRROFF, EXHFSOFF, EXHDNRCOFF	3061
S_PLN_MID_7LineOwnership	RW - Seven Line Ownership__EXHOFF, EXHRROFF, EXHFSOFF, EXHDNRCOFF	3062
S_PLN_TOP_7LineOwnership	RW - Seven Line Ownership__EXHOFF, EXHRROFF, EXHFSOFF, EXHDNRCOFF	3063
S_PLN_BOT_SeeOwnershipSht	RW - See Ownership Sheet Note__EXHOFF, EXHRROFF, EXHFSOFF, EXHDNRCOFF	3064
S_PLN_MID_SeeOwnershipSht	RW - See Ownership Sheet Note__EXHOFF, EXHRROFF, EXHFSOFF, EXHDNRCOFF	3065
S_PLN_TOP_SeeOwnershipSht	RW - See Ownership Sheet Note__EXHOFF, EXHRROFF, EXHFSOFF, EXHDNRCOFF	3066
S_PLN_ApproachBlock	RW - Cell APPBLK__EXHOFF, EXHFSOFF, EXHDNRCOFF	3067
S_EXH	RW - Cell EXHDF/Exhibit Sheet Elements, EXHFSOFF	3080
S_EXH_Legend	RW - Exhibit Sheet Legend and Note__EXHRROFF, EXHFSOFF	3081
S_EXH_LegendHatching	RW - Legend Hatching and Text for Additional Acquisition	3082
S_EXH_LegendCrossHatching	RW - Legend Cross Hatching and Text for Additional Acquisition	3083
S_EXH_RRExhibit	RW - Railroad Exhibit Sheet Border__EXHOFF, EXHFSOFF, EXHDNRCOFF	3084
S_EXH_FSExhibit	RW - Forest Service Exhibit Sheet Border__EXHOFF, EXHRROFF, EXHDNRCOFF	3085
E_SectionLine_Exterior	RW - Found & Unfound Exterior Section Lines	3100
E_SectionLine_Interior	RW - Found & Unfound 1/4-1/16 Section Lines	3101

ENGLISH LEVELS

FIGURE 2J

Revised: 8/5/16

E_SectionCorners	RW - Cell Various	3102
E_NorthArrow	RW - Cell NAR, NAR180	3103
E_TownshipRangeLabels	RW - Cell TRCAL	3104
E_AliquotPartandLotNo	RW - Cell QTRCAL, LOTCAL	3105
E_ExistingRightofWay_Line	RW - Existing Highway Fee and Easement	3106
E_ExistingNonHwyEase_Line	RW - Access, Drainage, Irrigation, etc. Easement__EXHOFF, EXHFSOFF, EXHDNRCOFF	3107
E_RailroadRightofWay_Line	RW - Existing Railroad Right of Way	3108
E_RWMonandPropCorner	RW - Cell RWMON, RWMONCALC, PCF	3109
E_ExistingAccessControl	RW - Cell EAC, EFAC, ELAC	3110
E_ExistingRightofWay_Label	RW - Cell OLDES - Labels and Dimension	3111
E_ExistingNonHwyEase_Label	RW - Cell OLDES - Labels and Dimensions__EXHOFF, EXHFSOFF, EXHDNRCOFF	3112
E_RailroadRightofWay_Label	RW - Cell OLDES - Labels and Dimensions	3113
E_PropertyLine	RW - COS, Subdivision, Metes and Bounds Property Lines	3114
E_OwnershipDots	RW - Line - Parcel Ownership Boundaries	3115
E_OwnershipTie	RW - Cell TIE	3116
E_LandIdentifierLabels	RW - Legal Description Labels (COS, Plat, Indian Allotment No., etc.)	3117
E_LocationLabels	RW - Cell NFSL/City, Railroad, Reservation, Park, Military, etc. Labels	3118
E_CityLimitLabels	RW - City Limit Labels__EXHOFF, EXHFSOFF, EXHDNRCOFF	3119
E_RoadandStreetLabels	RW - County Road and City Street Names	3120
E_WaterwayLabels	RW - River, Lake, Creek, Canal, Ditch, Coulee Names	3121
E_ExistingRWMonument_Label	RW - Cell RWMONCALLT, RWMONCALRT	3122
E_RailroadStationing_Label	RW - Railroad Stationing at Acquisition Breaks__EXHOFF, EXHFSOFF, EXHDNRCOFF	3123
E_TractofLandDesc	RW - Cell TRACT	3124
P_PrelimCopiedAlignandText	RW - Copied from Road Design__EXHOFF, EXHRROFF, EXHFSOFF, EXHDNRCOFF	3200
P_PrelimCopiedConstLimits	RW - Copied from Road Design__EXHOFF, EXHRROFF, EXHFSOFF, EXHDNRCOFF	3201
P_FinalCopiedAlignment	RW - Copied from Road Design	3202
P_FinalCopiedAlignmentText	RW - Copied from Road Design	3203
P_FinalCopiedConstLimits	RW - Copied from Road Design__EXHOFF, EXHRROFF, EXHFSOFF, EXHDNRCOFF	3204
P_RWCenterline	RW - R/W Centerline or Extension	3205
P_RWCenterlineText	RW - R/W Centerline or Extension Text	3206
P_ParcelNumber	RW - Cell PRCL1-PRCL9	3207
P_NewRWandEase_Line	RW - Right of Way and Highway Easement Design	3208
P_NewNonHwyEase_Line	RW - Access, Drainage, Irrigation, etc. Easement Design	3209
P_ConstPmt_Line	RW - Construction Permit Design__EXHOFF, EXHFSOFF, EXHDNRCOFF	3210
P_NewRWandEase_Label	RW - Cell Various - Callouts and Dimensions	3211
P_NewNonHwyEase_Label	RW - Cell Various - Callouts and Dimensions	3212
P_ConstPmt_Label	RW - Cell Various - Callouts and Dimensions__EXHOFF, EXHFSOFF, EXHDNRCOFF	3213
P_NewAccessControl	RW - Cell Various	3214
P_Plus00Call	RW - Cell PLUSLT, PLUSRT	3215
P_AcquisitionCallout	RW - Cell ACQBEG, ACQEND__EXHOFF, EXHRROFF, EXHFSOFF, EXHDNRCOFF	3216
P_SectionCornerTie	RW - Cell CORTIE	3217
P_ConstSplitNote	RW - Construction Split Location Note__EXHOFF, EXHFSOFF, EXHDNRCOFF	3218
P_ForestServiceRequirements	RW - Additional Forest Service Info__EXHOFF, EXHDNRCOFF	3221
P_StateLandAreas	RW - Cell STBLK__EXHOFF, EXHFSOFF	3222
P_DNRCCallouts	RW - Cell DNRCBL, DNRCBR, DNRCEL, DNRCER	3223

ENGLISH LEVELS

FIGURE 2J (continued)

Revised: 8/5/16

P_ExcessLand	RW - Excess Land Shading and Note__EXHOFF, EXHRROFF, EXHFSOFF, EXHDNRCOFF	3224
P_CondemnTempEase_Line	RW - Condemnation Temporary Easement Design	3225
P_CondemnTempEase_Label	RW - Condemnation Temporary Easement Callout and Dimensions	3226
P_CondemnHatchingArea	RW - Condemnation Hatching Area Labels	3227
P_RightofWay_Shading_1	RW - Parcel 1 RightofWay Shading	3300
P_Existing_Shading_1	RW - Parcel 1 Existing Shading	3301
P_Easement_Shading_1	RW - Parcel 1 Easement Shading	3302
P_ConstPmt_Shading_1	RW - Parcel 1 Construction Permit Shading	3303
P_RightofWay_Shading_2	RW - Parcel 2 RightofWay Shading	3304
P_Existing_Shading_2	RW - Parcel 2 Existing Shading	3305
P_Easement_Shading_2	RW - Parcel 2 Easement Shading	3306
P_ConstPmt_Shading_2	RW - Parcel 2 Construction Permit Shading	3307
P_RightofWay_Shading_3	RW - Parcel 3 RightofWay Shading	3308
P_Existing_Shading_3	RW - Parcel 3 Existing Shading	3309
P_Easement_Shading_3	RW - Parcel 3 Easement Shading	3310
P_ConstPmt_Shading_3	RW - Parcel 3 Construction Permit Shading	3311
P_RightofWay_Shading_4	RW - Parcel 4 RightofWay Shading	3312
P_Existing_Shading_4	RW - Parcel 4 Existing Shading	3313
P_Easement_Shading_4	RW - Parcel 4 Easement Shading	3314
P_ConstPmt_Shading_4	RW - Parcel 4 Construction Permit Shading	3315
P_RightofWay_Shading_5	RW - Parcel 5 RightofWay Shading	3316
P_Existing_Shading_5	RW - Parcel 5 Existing Shading	3317
P_Easement_Shading_5	RW - Parcel 5 Easement Shading	3318
P_ConstPmt_Shading_5	RW - Parcel 5 Construction Permit Shading	3319
P_RightofWay_Shading_6	RW - Parcel 6 RightofWay Shading	3320
P_Existing_Shading_6	RW - Parcel 6 Existing Shading	3321
P_Easement_Shading_6	RW - Parcel 6 Easement Shading	3322
P_ConstPmt_Shading_6	RW - Parcel 6 Construction Permit Shading	3323
P_RightofWay_Shading_7	RW - Parcel 7 RightofWay Shading	3324
P_Existing_Shading_7	RW - Parcel 7 Existing Shading	3325
P_Easement_Shading_7	RW - Parcel 7 Easement Shading	3326
P_ConstPmt_Shading_7	RW - Parcel 7 Construction Permit Shading	3327
P_RightofWay_Shading_8	RW - Parcel 8 RightofWay Shading	3328
P_Existing_Shading_8	RW - Parcel 8 Existing Shading	3329
P_Easement_Shading_8	RW - Parcel 8 Easement Shading	3330
P_ConstPmt_Shading_8	RW - Parcel 8 Construction Permit Shading	3331
P_RightofWay_Shading_9	RW - Parcel 9 RightofWay Shading	3332
P_Existing_Shading_9	RW - Parcel 9 Existing Shading	3333
P_Easement_Shading_9	RW - Parcel 9 Easement Shading	3334
P_ConstPmt_Shading_9	RW - Parcel 9 Construction Permit Shading	3335
P_RightofWay_Shading_10	RW - Parcel 10 RightofWay Shading	3336
P_Existing_Shading_10	RW - Parcel 10 Existing Shading	3337
P_Easement_Shading_10	RW - Parcel 10 Easement Shading	3338
P_ConstPmt_Shading_10	RW - Parcel 10 Construction Permit Shading	3339
P_RightofWay_Shading_11	RW - Parcel 11 RightofWay Shading	3340
P_Existing_Shading_11	RW - Parcel 11 Existing Shading	3341
P_Easement_Shading_11	RW - Parcel 11 Easement Shading	3342
P_ConstPmt_Shading_11	RW - Parcel 11 Construction Permit Shading	3343
P_RightofWay_Shading_12	RW - Parcel 12 RightofWay Shading	3344
P_Existing_Shading_12	RW - Parcel 12 Existing Shading	3345
P_Easement_Shading_12	RW - Parcel 12 Easement Shading	3346
P_ConstPmt_Shading_12	RW - Parcel 12 Construction Permit Shading	3347
P_RightofWay_Shading_13	RW - Parcel 13 RightofWay Shading	3348
P_Existing_Shading_13	RW - Parcel 13 Existing Shading	3349
P_Easement_Shading_13	RW - Parcel 13 Easement Shading	3350

ENGLISH LEVELS

FIGURE 2J (continued)

Revised: 8/5/16

P_ConstPmt_Shading_13	RW - Parcel 13 Construction Permit Shading	3351
P_RightofWay_Shading_14	RW - Parcel 14 RightofWay Shading	3352
P_Existing_Shading_14	RW - Parcel 14 Existing Shading	3353
P_Easement_Shading_14	RW - Parcel 14 Easement Shading	3354
P_ConstPmt_Shading_14	RW - Parcel 14 Construction Permit Shading	3355
P_RightofWay_Shading_15	RW - Parcel 15 RightofWay Shading	3356
P_Existing_Shading_15	RW - Parcel 15 Existing Shading	3357
P_Easement_Shading_15	RW - Parcel 15 Easement Shading	3358
P_ConstPmt_Shading_15	RW - Parcel 15 Construction Permit Shading	3359
P_RightofWay_Shading_16	RW - Parcel 16 RightofWay Shading	3360
P_Existing_Shading_16	RW - Parcel 16 Existing Shading	3361
P_Easement_Shading_16	RW - Parcel 16 Easement Shading	3362
P_ConstPmt_Shading_16	RW - Parcel 16 Construction Permit Shading	3363
P_RightofWay_Shading_17	RW - Parcel 17 RightofWay Shading	3364
P_Existing_Shading_17	RW - Parcel 17 Existing Shading	3365
P_Easement_Shading_17	RW - Parcel 17 Easement Shading	3366
P_ConstPmt_Shading_17	RW - Parcel 17 Construction Permit Shading	3367
P_RightofWay_Shading_18	RW - Parcel 18 RightofWay Shading	3368
P_Existing_Shading_18	RW - Parcel 18 Existing Shading	3369
P_Easement_Shading_18	RW - Parcel 18 Easement Shading	3370
P_ConstPmt_Shading_18	RW - Parcel 18 Construction Permit Shading	3371
P_RightofWay_Shading_19	RW - Parcel 19 RightofWay Shading	3372
P_Existing_Shading_19	RW - Parcel 19 Existing Shading	3373
P_Easement_Shading_19	RW - Parcel 19 Easement Shading	3374
P_ConstPmt_Shading_19	RW - Parcel 19 Construction Permit Shading	3375
P_RightofWay_Shading_20	RW - Parcel 20 RightofWay Shading	3376
P_Existing_Shading_20	RW - Parcel 20 Existing Shading	3377
P_Easement_Shading_20	RW - Parcel 20 Easement Shading	3378
P_ConstPmt_Shading_20	RW - Parcel 20 Construction Permit Shading	3379
P_RightofWay_Shading_21	RW - Parcel 21 RightofWay Shading	3380
P_Existing_Shading_21	RW - Parcel 21 Existing Shading	3381
P_Easement_Shading_21	RW - Parcel 21 Easement Shading	3382
P_ConstPmt_Shading_21	RW - Parcel 21 Construction Permit Shading	3383
P_RightofWay_Shading_22	RW - Parcel 22 RightofWay Shading	3384
P_Existing_Shading_22	RW - Parcel 22 Existing Shading	3385
P_Easement_Shading_22	RW - Parcel 22 Easement Shading	3386
P_ConstPmt_Shading_22	RW - Parcel 22 Construction Permit Shading	3387
P_RightofWay_Shading_23	RW - Parcel 23 RightofWay Shading	3388
P_Existing_Shading_23	RW - Parcel 23 Existing Shading	3389
P_Easement_Shading_23	RW - Parcel 23 Easement Shading	3390
P_ConstPmt_Shading_23	RW - Parcel 23 Construction Permit Shading	3391
P_RightofWay_Shading_24	RW - Parcel 24 RightofWay Shading	3392
P_Existing_Shading_24	RW - Parcel 24 Existing Shading	3393
P_Easement_Shading_24	RW - Parcel 24 Easement Shading	3394
P_ConstPmt_Shading_24	RW - Parcel 24 Construction Permit Shading	3395
P_RightofWay_Shading_25	RW - Parcel 25 RightofWay Shading	3396
P_Existing_Shading_25	RW - Parcel 25 Existing Shading	3397
P_Easement_Shading_25	RW - Parcel 25 Easement Shading	3398
P_ConstPmt_Shading_25	RW - Parcel 25 Construction Permit Shading	3399
P_RightofWay_Shading_26	RW - Parcel 26 RightofWay Shading	3400
P_Existing_Shading_26	RW - Parcel 26 Existing Shading	3401
P_Easement_Shading_26	RW - Parcel 26 Easement Shading	3402
P_ConstPmt_Shading_26	RW - Parcel 26 Construction Permit Shading	3403
P_RightofWay_Shading_27	RW - Parcel 27 RightofWay Shading	3404
P_Existing_Shading_27	RW - Parcel 27 Existing Shading	3405
P_Easement_Shading_27	RW - Parcel 27 Easement Shading	3406
P_ConstPmt_Shading_27	RW - Parcel 27 Construction Permit Shading	3407

ENGLISH LEVELS

FIGURE 2J (continued)

Revised: 8/5/16

P_RightofWay_Shading_28	RW - Parcel 28 RightofWay Shading	3408
P_Existing_Shading_28	RW - Parcel 28 Existing Shading	3409
P_Easement_Shading_28	RW - Parcel 28 Easement Shading	3410
P_ConstPmt_Shading_28	RW - Parcel 28 Construction Permit Shading	3411
P_RightofWay_Shading_29	RW - Parcel 29 RightofWay Shading	3412
P_Existing_Shading_29	RW - Parcel 29 Existing Shading	3413
P_Easement_Shading_29	RW - Parcel 29 Easement Shading	3414
P_ConstPmt_Shading_29	RW - Parcel 29 Construction Permit Shading	3415
P_RightofWay_Shading_30	RW - Parcel 30 RightofWay Shading	3416
P_Existing_Shading_30	RW - Parcel 30 Existing Shading	3417
P_Easement_Shading_30	RW - Parcel 30 Easement Shading	3418
P_ConstPmt_Shading_30	RW - Parcel 30 Construction Permit Shading	3419
P_RightofWay_Shading_31	RW - Parcel 31 RightofWay Shading	3420
P_Existing_Shading_31	RW - Parcel 31 Existing Shading	3421
P_Easement_Shading_31	RW - Parcel 31 Easement Shading	3422
P_ConstPmt_Shading_31	RW - Parcel 31 Construction Permit Shading	3423
P_RightofWay_Shading_32	RW - Parcel 32 RightofWay Shading	3424
P_Existing_Shading_32	RW - Parcel 32 Existing Shading	3425
P_Easement_Shading_32	RW - Parcel 32 Easement Shading	3426
P_ConstPmt_Shading_32	RW - Parcel 32 Construction Permit Shading	3427
P_RightofWay_Shading_33	RW - Parcel 33 RightofWay Shading	3428
P_Existing_Shading_33	RW - Parcel 33 Existing Shading	3429
P_Easement_Shading_33	RW - Parcel 33 Easement Shading	3430
P_ConstPmt_Shading_33	RW - Parcel 33 Construction Permit Shading	3431
P_RightofWay_Shading_34	RW - Parcel 34 RightofWay Shading	3432
P_Existing_Shading_34	RW - Parcel 34 Existing Shading	3433
P_Easement_Shading_34	RW - Parcel 34 Easement Shading	3434
P_ConstPmt_Shading_34	RW - Parcel 34 Construction Permit Shading	3435
P_RightofWay_Shading_35	RW - Parcel 35 RightofWay Shading	3436
P_Existing_Shading_35	RW - Parcel 35 Existing Shading	3437
P_Easement_Shading_35	RW - Parcel 35 Easement Shading	3438
P_ConstPmt_Shading_35	RW - Parcel 35 Construction Permit Shading	3439
P_RightofWay_Shading_36	RW - Parcel 36 RightofWay Shading	3440
P_Existing_Shading_36	RW - Parcel 36 Existing Shading	3441
P_Easement_Shading_36	RW - Parcel 36 Easement Shading	3442
P_ConstPmt_Shading_36	RW - Parcel 36 Construction Permit Shading	3443
P_RightofWay_Shading_37	RW - Parcel 37 RightofWay Shading	3444
P_Existing_Shading_37	RW - Parcel 37 Existing Shading	3445
P_Easement_Shading_37	RW - Parcel 37 Easement Shading	3446
P_ConstPmt_Shading_37	RW - Parcel 37 Construction Permit Shading	3447
P_RightofWay_Shading_38	RW - Parcel 38 RightofWay Shading	3448
P_Existing_Shading_38	RW - Parcel 38 Existing Shading	3449
P_Easement_Shading_38	RW - Parcel 38 Easement Shading	3450
P_ConstPmt_Shading_38	RW - Parcel 38 Construction Permit Shading	3451
P_RightofWay_Shading_39	RW - Parcel 39 RightofWay Shading	3452
P_Existing_Shading_39	RW - Parcel 39 Existing Shading	3453
P_Easement_Shading_39	RW - Parcel 39 Easement Shading	3454
P_ConstPmt_Shading_39	RW - Parcel 39 Construction Permit Shading	3455
P_RightofWay_Shading_40	RW - Parcel 40 RightofWay Shading	3456
P_Existing_Shading_40	RW - Parcel 40 Existing Shading	3457
P_Easement_Shading_40	RW - Parcel 40 Easement Shading	3458
P_ConstPmt_Shading_40	RW - Parcel 40 Construction Permit Shading	3459
P_RightofWay_Shading_41	RW - Parcel 41 RightofWay Shading	3460
P_Existing_Shading_41	RW - Parcel 41 Existing Shading	3461
P_Easement_Shading_41	RW - Parcel 41 Easement Shading	3462

ENGLISH LEVELS

FIGURE 2J (continued)

Revised: 8/5/16

P_ConstPmt_Shading_41	RW - Parcel 41 Construction Permit Shading	3463
P_RightofWay_Shading_42	RW - Parcel 42 RightofWay Shading	3464
P_Existing_Shading_42	RW - Parcel 42 Existing Shading	3465
P_Easement_Shading_42	RW - Parcel 42 Easement Shading	3466
P_ConstPmt_Shading_42	RW - Parcel 42 Construction Permit Shading	3467
P_RightofWay_Shading_43	RW - Parcel 43 RightofWay Shading	3468
P_Existing_Shading_43	RW - Parcel 43 Existing Shading	3469
P_Easement_Shading_43	RW - Parcel 43 Easement Shading	3470
P_ConstPmt_Shading_43	RW - Parcel 43 Construction Permit Shading	3471
P_RightofWay_Shading_44	RW - Parcel 44 RightofWay Shading	3472
P_Existing_Shading_44	RW - Parcel 44 Existing Shading	3473
P_Easement_Shading_44	RW - Parcel 44 Easement Shading	3474
P_ConstPmt_Shading_44	RW - Parcel 44 Construction Permit Shading	3475
P_RightofWay_Shading_45	RW - Parcel 45 RightofWay Shading	3476
P_Existing_Shading_45	RW - Parcel 45 Existing Shading	3477
P_Easement_Shading_45	RW - Parcel 45 Easement Shading	3478
P_ConstPmt_Shading_45	RW - Parcel 45 Construction Permit Shading	3479
P_RightofWay_Shading_46	RW - Parcel 46 RightofWay Shading	3480
P_Existing_Shading_46	RW - Parcel 46 Existing Shading	3481
P_Easement_Shading_46	RW - Parcel 46 Easement Shading	3482
P_ConstPmt_Shading_46	RW - Parcel 46 Construction Permit Shading	3483
P_RightofWay_Shading_47	RW - Parcel 47 RightofWay Shading	3484
P_Existing_Shading_47	RW - Parcel 47 Existing Shading	3485
P_Easement_Shading_47	RW - Parcel 47 Easement Shading	3486
P_ConstPmt_Shading_47	RW - Parcel 47 Construction Permit Shading	3487
P_RightofWay_Shading_48	RW - Parcel 48 RightofWay Shading	3488
P_Existing_Shading_48	RW - Parcel 48 Existing Shading	3489
P_Easement_Shading_48	RW - Parcel 48 Easement Shading	3490
P_ConstPmt_Shading_48	RW - Parcel 48 Construction Permit Shading	3491
P_RightofWay_Shading_49	RW - Parcel 49 RightofWay Shading	3492
P_Existing_Shading_49	RW - Parcel 49 Existing Shading	3493
P_Easement_Shading_49	RW - Parcel 49 Easement Shading	3494
P_ConstPmt_Shading_49	RW - Parcel 49 Construction Permit Shading	3495
P_RightofWay_Shading_50	RW - Parcel 50 RightofWay Shading	3496
P_Existing_Shading_50	RW - Parcel 50 Existing Shading	3497
P_Easement_Shading_50	RW - Parcel 50 Easement Shading	3498
P_ConstPmt_Shading_50	RW - Parcel 50 Construction Permit Shading	3499
P_RightofWay_Shading_51	RW - Parcel 51 RightofWay Shading	3500
P_Existing_Shading_51	RW - Parcel 51 Existing Shading	3501
P_Easement_Shading_51	RW - Parcel 51 Easement Shading	3502
P_ConstPmt_Shading_51	RW - Parcel 51 Construction Permit Shading	3503
P_RightofWay_Shading_52	RW - Parcel 52 RightofWay Shading	3504
P_Existing_Shading_52	RW - Parcel 52 Existing Shading	3505
P_Easement_Shading_52	RW - Parcel 52 Easement Shading	3506
P_ConstPmt_Shading_52	RW - Parcel 52 Construction Permit Shading	3507
P_RightofWay_Shading_53	RW - Parcel 53 RightofWay Shading	3508
P_Existing_Shading_53	RW - Parcel 53 Existing Shading	3509
P_Easement_Shading_53	RW - Parcel 53 Easement Shading	3510
P_ConstPmt_Shading_53	RW - Parcel 53 Construction Permit Shading	3511
P_RightofWay_Shading_54	RW - Parcel 54 RightofWay Shading	3512
P_Existing_Shading_54	RW - Parcel 54 Existing Shading	3513
P_Easement_Shading_54	RW - Parcel 54 Easement Shading	3514
P_ConstPmt_Shading_54	RW - Parcel 54 Construction Permit Shading	3515
P_RightofWay_Shading_55	RW - Parcel 55 RightofWay Shading	3516
P_Existing_Shading_55	RW - Parcel 55 Existing Shading	3517
P_Easement_Shading_55	RW - Parcel 55 Easement Shading	3518
P_ConstPmt_Shading_55	RW - Parcel 55 Construction Permit Shading	3519

ENGLISH LEVELS

FIGURE 2J (continued)

Revised: 8/5/16

P_RightofWay_Shading_56	RW - Parcel 56 RightofWay Shading	3520
P_Existing_Shading_56	RW - Parcel 56 Existing Shading	3521
P_Easement_Shading_56	RW - Parcel 56 Easement Shading	3522
P_ConstPmt_Shading_56	RW - Parcel 56 Construction Permit Shading	3523
P_RightofWay_Shading_57	RW - Parcel 57 RightofWay Shading	3524
P_Existing_Shading_57	RW - Parcel 57 Existing Shading	3525
P_Easement_Shading_57	RW - Parcel 57 Easement Shading	3526
P_ConstPmt_Shading_57	RW - Parcel 57 Construction Permit Shading	3527
P_RightofWay_Shading_58	RW - Parcel 58 RightofWay Shading	3528
P_Existing_Shading_58	RW - Parcel 58 Existing Shading	3529
P_Easement_Shading_58	RW - Parcel 58 Easement Shading	3530
P_ConstPmt_Shading_58	RW - Parcel 58 Construction Permit Shading	3531
P_RightofWay_Shading_59	RW - Parcel 59 RightofWay Shading	3532
P_Existing_Shading_59	RW - Parcel 59 Existing Shading	3533
P_Easement_Shading_59	RW - Parcel 59 Easement Shading	3534
P_ConstPmt_Shading_59	RW - Parcel 59 Construction Permit Shading	3535
P_RightofWay_Shading_60	RW - Parcel 60 RightofWay Shading	3536
P_Existing_Shading_60	RW - Parcel 60 Existing Shading	3537
P_Easement_Shading_60	RW - Parcel 60 Easement Shading	3538
P_ConstPmt_Shading_60	RW - Parcel 60 Construction Permit Shading	3539
P_RightofWay_Shading_61	RW - Parcel 61 RightofWay Shading	3540
P_Existing_Shading_61	RW - Parcel 61 Existing Shading	3541
P_Easement_Shading_61	RW - Parcel 61 Easement Shading	3542
P_ConstPmt_Shading_61	RW - Parcel 61 Construction Permit Shading	3543
P_RightofWay_Shading_62	RW - Parcel 62 RightofWay Shading	3544
P_Existing_Shading_62	RW - Parcel 62 Existing Shading	3545
P_Easement_Shading_62	RW - Parcel 62 Easement Shading	3546
P_ConstPmt_Shading_62	RW - Parcel 62 Construction Permit Shading	3547
P_RightofWay_Shading_63	RW - Parcel 63 RightofWay Shading	3548
P_Existing_Shading_63	RW - Parcel 63 Existing Shading	3549
P_Easement_Shading_63	RW - Parcel 63 Easement Shading	3550
P_ConstPmt_Shading_63	RW - Parcel 63 Construction Permit Shading	3551
P_RightofWay_Shading_64	RW - Parcel 64 RightofWay Shading	3552
P_Existing_Shading_64	RW - Parcel 64 Existing Shading	3553
P_Easement_Shading_64	RW - Parcel 64 Easement Shading	3554
P_ConstPmt_Shading_64	RW - Parcel 64 Construction Permit Shading	3555
P_RightofWay_Shading_65	RW - Parcel 65 RightofWay Shading	3556
P_Existing_Shading_65	RW - Parcel 65 Existing Shading	3557
P_Easement_Shading_65	RW - Parcel 65 Easement Shading	3558
P_ConstPmt_Shading_65	RW - Parcel 65 Construction Permit Shading	3559
P_RightofWay_Shading_66	RW - Parcel 66 RightofWay Shading	3560
P_Existing_Shading_66	RW - Parcel 66 Existing Shading	3561
P_Easement_Shading_66	RW - Parcel 66 Easement Shading	3562
P_ConstPmt_Shading_66	RW - Parcel 66 Construction Permit Shading	3563
P_RightofWay_Shading_67	RW - Parcel 67 RightofWay Shading	3564
P_Existing_Shading_67	RW - Parcel 67 Existing Shading	3565
P_Easement_Shading_67	RW - Parcel 67 Easement Shading	3566
P_ConstPmt_Shading_67	RW - Parcel 67 Construction Permit Shading	3567
P_RightofWay_Shading_68	RW - Parcel 68 RightofWay Shading	3568
P_Existing_Shading_68	RW - Parcel 68 Existing Shading	3569
P_Easement_Shading_68	RW - Parcel 68 Easement Shading	3570
P_ConstPmt_Shading_68	RW - Parcel 68 Construction Permit Shading	3571
P_RightofWay_Shading_69	RW - Parcel 69 RightofWay Shading	3572
P_Existing_Shading_69	RW - Parcel 69 Existing Shading	3573
P_Easement_Shading_69	RW - Parcel 69 Easement Shading	3574
P_ConstPmt_Shading_69	RW - Parcel 69 Construction Permit Shading	3575
P_RightofWay_Shading_70	RW - Parcel 70 RightofWay Shading	3576

ENGLISH LEVELS

FIGURE 2J (continued)

Revised: 8/5/16

P_Existing_Shading_70	RW - Parcel 70 Existing Shading	3577
P_Easement_Shading_70	RW - Parcel 70 Easement Shading	3578
P_ConstPmt_Shading_70	RW - Parcel 70 Construction Permit Shading	3579
P_RightofWay_Shading_71	RW - Parcel 71 RightofWay Shading	3580
P_Existing_Shading_71	RW - Parcel 71 Existing Shading	3581
P_Easement_Shading_71	RW - Parcel 71 Easement Shading	3582
P_ConstPmt_Shading_71	RW - Parcel 71 Construction Permit Shading	3583
P_RightofWay_Shading_72	RW - Parcel 72 RightofWay Shading	3584
P_Existing_Shading_72	RW - Parcel 72 Existing Shading	3585
P_Easement_Shading_72	RW - Parcel 72 Easement Shading	3586
P_ConstPmt_Shading_72	RW - Parcel 72 Construction Permit Shading	3587
P_RightofWay_Shading_73	RW - Parcel 73 RightofWay Shading	3588
P_Existing_Shading_73	RW - Parcel 73 Existing Shading	3589
P_Easement_Shading_73	RW - Parcel 73 Easement Shading	3590
P_ConstPmt_Shading_73	RW - Parcel 73 Construction Permit Shading	3591
P_RightofWay_Shading_74	RW - Parcel 74 RightofWay Shading	3592
P_Existing_Shading_74	RW - Parcel 74 Existing Shading	3593
P_Easement_Shading_74	RW - Parcel 74 Easement Shading	3594
P_ConstPmt_Shading_74	RW - Parcel 74 Construction Permit Shading	3595
P_RightofWay_Shading_75	RW - Parcel 75 RightofWay Shading	3596
P_Existing_Shading_75	RW - Parcel 75 Existing Shading	3597
P_Easement_Shading_75	RW - Parcel 75 Easement Shading	3598
P_ConstPmt_Shading_75	RW - Parcel 75 Construction Permit Shading	3599
P_RightofWay_Shading_76	RW - Parcel 76 RightofWay Shading	3600
P_Existing_Shading_76	RW - Parcel 76 Existing Shading	3601
P_Easement_Shading_76	RW - Parcel 76 Easement Shading	3602
P_ConstPmt_Shading_76	RW - Parcel 76 Construction Permit Shading	3603
P_RightofWay_Shading_77	RW - Parcel 77 RightofWay Shading	3604
P_Existing_Shading_77	RW - Parcel 77 Existing Shading	3605
P_Easement_Shading_77	RW - Parcel 77 Easement Shading	3606
P_ConstPmt_Shading_77	RW - Parcel 77 Construction Permit Shading	3607
P_RightofWay_Shading_78	RW - Parcel 78 RightofWay Shading	3608
P_Existing_Shading_78	RW - Parcel 78 Existing Shading	3609
P_Easement_Shading_78	RW - Parcel 78 Easement Shading	3610
P_ConstPmt_Shading_78	RW - Parcel 78 Construction Permit Shading	3611
P_RightofWay_Shading_79	RW - Parcel 79 RightofWay Shading	3612
P_Existing_Shading_79	RW - Parcel 79 Existing Shading	3613
P_Easement_Shading_79	RW - Parcel 79 Easement Shading	3614
P_ConstPmt_Shading_79	RW - Parcel 79 Construction Permit Shading	3615
P_RightofWay_Shading_80	RW - Parcel 80 RightofWay Shading	3616
P_Existing_Shading_80	RW - Parcel 80 Existing Shading	3617
P_Easement_Shading_80	RW - Parcel 80 Easement Shading	3618
P_ConstPmt_Shading_80	RW - Parcel 80 Construction Permit Shading	3619
P_RightofWay_Shading_81	RW - Parcel 81 RightofWay Shading	3620
P_Existing_Shading_81	RW - Parcel 81 Existing Shading	3621
P_Easement_Shading_81	RW - Parcel 81 Easement Shading	3622
P_ConstPmt_Shading_81	RW - Parcel 81 Construction Permit Shading	3623
P_RightofWay_Shading_82	RW - Parcel 82 RightofWay Shading	3624
P_Existing_Shading_82	RW - Parcel 82 Existing Shading	3625
P_Easement_Shading_82	RW - Parcel 82 Easement Shading	3626
P_ConstPmt_Shading_82	RW - Parcel 82 Construction Permit Shading	3627
P_RightofWay_Shading_83	RW - Parcel 83 RightofWay Shading	3628
P_Existing_Shading_83	RW - Parcel 83 Existing Shading	3629
P_Easement_Shading_83	RW - Parcel 83 Easement Shading	3630
P_ConstPmt_Shading_83	RW - Parcel 83 Construction Permit Shading	3631
P_RightofWay_Shading_84	RW - Parcel 84 RightofWay Shading	3632
P_Existing_Shading_84	RW - Parcel 84 Existing Shading	3633

ENGLISH LEVELS

FIGURE 2J (continued)

Revised: 8/5/16

P_Easement_Shading_84	RW - Parcel 84 Easement Shading	3634
P_ConstPmt_Shading_84	RW - Parcel 84 Construction Permit Shading	3635
P_RightofWay_Shading_85	RW - Parcel 85 RightofWay Shading	3636
P_Existing_Shading_85	RW - Parcel 85 Existing Shading	3637
P_Easement_Shading_85	RW - Parcel 85 Easement Shading	3638
P_ConstPmt_Shading_85	RW - Parcel 85 Construction Permit Shading	3639
P_RightofWay_Shading_86	RW - Parcel 86 RightofWay Shading	3640
P_Existing_Shading_86	RW - Parcel 86 Existing Shading	3641
P_Easement_Shading_86	RW - Parcel 86 Easement Shading	3642
P_ConstPmt_Shading_86	RW - Parcel 86 Construction Permit Shading	3643
P_RightofWay_Shading_87	RW - Parcel 87 RightofWay Shading	3644
P_Existing_Shading_87	RW - Parcel 87 Existing Shading	3645
P_Easement_Shading_87	RW - Parcel 87 Easement Shading	3646
P_ConstPmt_Shading_87	RW - Parcel 87 Construction Permit Shading	3647
P_RightofWay_Shading_88	RW - Parcel 88 RightofWay Shading	3648
P_Existing_Shading_88	RW - Parcel 88 Existing Shading	3649
P_Easement_Shading_88	RW - Parcel 88 Easement Shading	3650
P_ConstPmt_Shading_88	RW - Parcel 88 Construction Permit Shading	3651
P_RightofWay_Shading_89	RW - Parcel 89 RightofWay Shading	3652
P_Existing_Shading_89	RW - Parcel 89 Existing Shading	3653
P_Easement_Shading_89	RW - Parcel 89 Easement Shading	3654
P_ConstPmt_Shading_89	RW - Parcel 89 Construction Permit Shading	3655
P_ConstPmt_Shading_89	RW - Parcel 89 Construction Permit Shading	3655
P_RightofWay_Shading_90	RW - Parcel 90 RightofWay Shading	3656
P_Existing_Shading_90	RW - Parcel 90 Existing Shading	3657
P_Easement_Shading_90	RW - Parcel 90 Easement Shading	3658
P_ConstPmt_Shading_90	RW - Parcel 90 Construction Permit Shading	3659
P_RightofWay_Shading_91	RW - Parcel 91 RightofWay Shading	3660
P_Existing_Shading_91	RW - Parcel 91 Existing Shading	3661
P_Easement_Shading_91	RW - Parcel 91 Easement Shading	3662
P_ConstPmt_Shading_91	RW - Parcel 91 Construction Permit Shading	3663
P_RightofWay_Shading_92	RW - Parcel 92 RightofWay Shading	3664
P_Existing_Shading_92	RW - Parcel 92 Existing Shading	3665
P_Easement_Shading_92	RW - Parcel 92 Easement Shading	3666
P_ConstPmt_Shading_92	RW - Parcel 92 Construction Permit Shading	3667
P_RightofWay_Shading_93	RW - Parcel 93 RightofWay Shading	3668
P_Existing_Shading_93	RW - Parcel 93 Existing Shading	3669
P_Easement_Shading_93	RW - Parcel 93 Easement Shading	3670
P_ConstPmt_Shading_93	RW - Parcel 93 Construction Permit Shading	3671
P_RightofWay_Shading_94	RW - Parcel 94 RightofWay Shading	3672
P_Existing_Shading_94	RW - Parcel 94 Existing Shading	3673
P_Easement_Shading_94	RW - Parcel 94 Easement Shading	3674
P_ConstPmt_Shading_94	RW - Parcel 94 Construction Permit Shading	3675
P_RightofWay_Shading_95	RW - Parcel 95 RightofWay Shading	3676
P_Existing_Shading_95	RW - Parcel 95 Existing Shading	3677
P_Easement_Shading_95	RW - Parcel 95 Easement Shading	3678
P_ConstPmt_Shading_95	RW - Parcel 95 Construction Permit Shading	3679
P_RightofWay_Shading_96	RW - Parcel 96 RightofWay Shading	3680
P_Existing_Shading_96	RW - Parcel 96 Existing Shading	3681
P_Easement_Shading_96	RW - Parcel 96 Easement Shading	3682
P_ConstPmt_Shading_96	RW - Parcel 96 Construction Permit Shading	3683
P_RightofWay_Shading_97	RW - Parcel 97 RightofWay Shading	3684
P_Existing_Shading_97	RW - Parcel 97 Existing Shading	3685
P_Easement_Shading_97	RW - Parcel 97 Easement Shading	3686
P_ConstPmt_Shading_97	RW - Parcel 97 Construction Permit Shading	3687
P_RightofWay_Shading_98	RW - Parcel 98 RightofWay Shading	3688
P_Existing_Shading_98	RW - Parcel 98 Existing Shading	3689

ENGLISH LEVELS

FIGURE 2J (continued)

Revised: 8/5/16

P_Easement_Shading_98	RW - Parcel 98 Easement Shading	3690
P_ConstPmt_Shading_98	RW - Parcel 98 Construction Permit Shading	3691
P_RightofWay_Shading_99	RW - Parcel 99 RightofWay Shading	3692
P_Existing_Shading_99	RW - Parcel 99 Existing Shading	3693
P_Easement_Shading_99	RW - Parcel 99 Easement Shading	3694
P_ConstPmt_Shading_99	RW - Parcel 99 Construction Permit Shading	3695
P_RightofWay_Shading_100	RW - Parcel 100 RightofWay Shading	3696
P_Existing_Shading_100	RW - Parcel 100 Existing Shading	3697
P_Easement_Shading_100	RW - Parcel 100 Easement Shading	3698
P_ConstPmt_Shading_100	RW - Parcel 100 Construction Permit Shading	3699

ENGLISH LEVELS

FIGURE 2J (continued)

Revised: 8/5/16

Cell Name: AC1 CONTROLLED ACCESS RESOLUTION IS RECORDED OFFICIAL RECORDS OF _____ COUNTY, MONTANA	Cell Name: AC2 AMENDED CONTROLLED ACCESS RESOLUTION IS RECORDED OFFICIAL RECORDS OF _____ COUNTY, MONTANA	Cell Name: ACCRES LIMITED ACCESS RESOLUTION	Cell Name: ADDBLK
Cell Name: APPBLK FHWA/DOT APPROVAL DATES ADVANCED ACQUISITION PARCEL(S) PARCEL / APPRAISAL / ACQUISITION	Cell Name: APPFR2 ROAD APPROACHES PARCEL OWNER / SIDE / FARM FIELD (1) (2) STATION / PRIVATE (2) STATION / PUBLIC SIDE / PUBLIC STATION (1) FARM FIELD APPROACH: FOR AGRICULTURAL USE ONLY (2) ROAD APPROACH: LOCATIONS FIXED * JOINT USE WITH OTHER PARCEL OF SAME STATION	Cell Name: AREADF GROSS _____ ha = _____ AC (LV __) EX. EASE. _____ ha = _____ AC (LV __) NET _____ ha = _____ AC (LV __) CONST. PMT. _____ ha = _____ AC (LV __) EASE. _____ ha = _____ AC (LV __) REM. LT. _____ ha = _____ AC (LV __) REM. RT. _____ ha = _____ AC (LV __)	Cell Name: ARW
Cell Name: BDNRCL BEG. DNRC PARCEL	Cell Name: BDNRCR BEG. DNRC PARCEL	Cell Name: BEGACQ BEG. ACQUISITION ___	Cell Name: CALC
Cell Name: CCF	Cell Name: CCNF	Cell Name: CL ℄	Cell Name: CNTRF
Cell Name: CNTRNF	Cell Name: CONPMT CONST. PERMIT.	Cell Name: COORD	Cell Name: CORDDF
Cell Name: CORTIE _____+_____ IS _____ _____m FROM THE __ CORNER OF SECTION __, _____	Cell Name: COSSHT	Cell Name: CPBEG BEG. __ m CONST. PMT.	Cell Name: CPBEGL BEG. __ m CONST. PMT.
Cell Name: CPBEGR BEG. __ m CONST. PMT.	Cell Name: CPEND END __ m CONST. PMT.	Cell Name: CPENDL END __ m CONST. PMT.	Cell Name: CPENDR END __ m CONST. PMT.
Cell Name: CRDDF5	Cell Name: CRDGPK RIGHT-OF-WAY COORDINATE ASCIIFILES R/W BREAK COORDS: _____ R/W BASELINE COORDS: _____ ALL FILES ARE LOCATED ON THE CADD SERVER IN THE RO DIRECTORY, UNDER PROJECT _____	Cell Name: DEEDPL	Cell Name: EAC

RWMET.CEL

Figure 3J

Revised: 8/5/16

Cell Name: EASBEG BEG. __ m EASE.	Cell Name: EASEBL BEG. __ m EASE.	Cell Name: EASEBR BEG. __ m EASE.	Cell Name: EASEEL END __ m EASE.
Cell Name: EASEER END __ m EASE.	Cell Name: EASEND END __ m EASE.	Cell Name: EDNRCL END DNRC PARCEL	Cell Name: EDNRCR END DNRC PARCEL
Cell Name: ENDACQ END ACQUISITION ___	Cell Name: EQIV	Cell Name: EXHDAT	Cell Name: EXHDF
Cell Name: EXRW FOR EXISTING R/W RETRACEMENT, SEE	Cell Name: FAC AC	Cell Name: FILNAM	Cell Name: FSSIGN APPROVED RIGHT-OF-WAY PLAT FOREST ENGINEER DIVISION DATE FHWA APPROVAL
Cell Name: HATCH	Cell Name: INDEX	Cell Name: LAC	Cell Name: LOTCAL U. S. GOVT. LOT __ SEC. __
Cell Name: MCF	Cell Name: MCNF	Cell Name: MDEED	Cell Name: METPL
Cell Name: MTOWN	Cell Name: MTOWN5	Cell Name: MTPL	Cell Name: MTPLDF
Cell Name: MTTIDF	Cell Name: NAR N	Cell Name: NAR180 N	Cell Name: NFSL NFSL

RWMET.CEL

Figure 3J (continued)

Revised: 8/5/16

Cell Name: ODOTS	Cell Name: OLDES	Cell Name: OMTSHT	Cell Name: OWNBLK
Cell Name: OWNER	Cell Name: OwnFrameMet	Cell Name: PCF	Cell Name: PLMIN
Cell Name: PLUSLT +00 ___ m	Cell Name: PLUSRT +00 ___ m	Cell Name: PLVERT PL	Cell Name: PRCL1
Cell Name: PRCL2	Cell Name: PRCL3	Cell Name: PRCL4	Cell Name: PRCL5
Cell Name: PRCL6	Cell Name: PRCL7	Cell Name: PRCL8	Cell Name: PRCL9
Cell Name: PRCLNM PARCEL ____ ; SHEET ___ OF ___	Cell Name: PROJNO PROJECT NUMBER _____	Cell Name: QCCF	Cell Name: QCCNF
Cell Name: QCF	Cell Name: QCF90	Cell Name: QCNF	Cell Name: QCNF90
Cell Name: QTRCAL ___ 4 ___ 4 SEC. ___	Cell Name: QTRTIE _____+_____ IS _____ _____m FROM THE _/4 CORNER OF SECTION ___ _____	Cell Name: RECEAS NOTE: RECORD EX. EASE. IS TO SEC. LINE	Cell Name: RECORD NOTE: THESE PLANS MAY HAVE BEEN REVISED. CONTACT THE RIGHT-OF-WAY BUREAU OF THE DEPARTMENT OF TRANSPORTATION TO SEE IF REVISIONS HAVE BEEN MADE.

RWMET.CEL

Figure 3J (continued)

Revised: 8/5/16

Cell Name: REVDAT	Cell Name: RRTIE	Cell Name: RWLCAL	Cell Name: RWLOPN
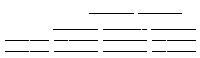	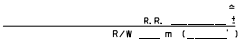		
Cell Name: RWMON	Cell Name: RWRCAL	Cell Name: RWROPN	Cell Name: RWTLDF
	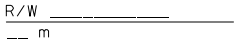	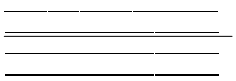	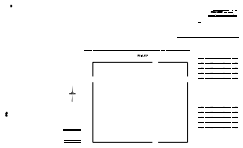
Cell Name: SCF	Cell Name: SCNF	Cell Name: SEAL	Cell Name: SPCNOT
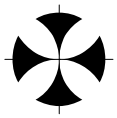	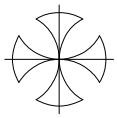		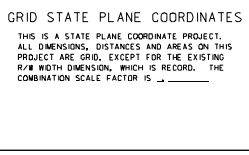
Cell Name: SPNOTE	Cell Name: STBLK	Cell Name: TIE	Cell Name: TIE90
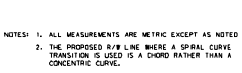	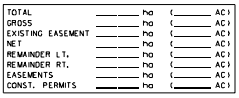		
Cell Name: TILDE	Cell Name: TLDATE	Cell Name: TRACT	Cell Name: TRCAL
	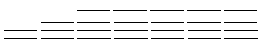		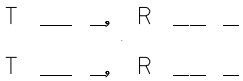
Cell Name: UTLCLP	Cell Name: UTLINV	Cell Name: VALUES	Cell Name: XHATCH
		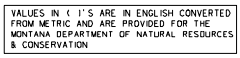	

RWMET.CEL

Figure 3J (continued)

Revised: 8/5/16

			Cell Name: ACQBEG BEG. ACQUISITION ___
Cell Name: ACQEND END ACQUISITION ___	Cell Name: ARW	Cell Name: CCF	Cell Name: CCNF
Cell Name: CITYLIMITS	Cell Name: CL ℄	Cell Name: CNTRF	Cell Name: CNTRNF
Cell Name: CORTIE _____+____ IS _____ _____' FROM THE __ CORNER OF SECTION __, _____	Cell Name: CPBEG BEG. __' CONST. PMT.	Cell Name: CPBEGL BEG. __' CONST. PMT.	Cell Name: CPBEGR BEG. __' CONST. PMT.
Cell Name: CPEND END __' CONST. PMT.	Cell Name: CPENDL END __' CONST. PMT.	Cell Name: CPENDR END __' CONST. PMT.	Cell Name: DNRCBL BEG. DNRC PARCEL
Cell Name: DNRCBR BEG. DNRC PARCEL	Cell Name: DNRCEL END DNRC PARCEL	Cell Name: DNRCER END DNRC PARCEL	Cell Name: EAC
Cell Name: EASEBEG BEG. __' EASE.	Cell Name: EASEBL BEG. __' EASE.	Cell Name: EASEBR BEG. __' EASE.	Cell Name: EASEEL END __' EASE.
Cell Name: EASEER END __' EASE.	Cell Name: EASELCAL EASE. __'	Cell Name: EASEND END __' EASE.	Cell Name: EASERCAL EASE. __'

Sheet 1 of 3

RW.CEL

Figure 4J

Revised: 8/5/16

Cell Name: EFAC EFAC	Cell Name: ELAC ELAC	Cell Name: FAC AC	Cell Name: LAC
Cell Name: LOTCAL U. S. GOVT. LOT __ SEC. __	Cell Name: MCF	Cell Name: MCNF	Cell Name: NAR N
Cell Name: NAR180 N	Cell Name: NFSL NFSL	Cell Name: NFSLREC EXISTING EASEMENT PER PROJECT NO. _____ RECORDED IN _____, _____ EXECUTED BY FHWA ON _____, OFFICIAL RECORDS OF _____ COUNTY, MONTANA.	Cell Name: OLDES EX. R/W EX. EASE. EX. R/W + R.R. R/W EX. EASE.+ R.R. R/W EX. R/W + R.R. R/W EX. EASE.+ R.R. R/W R.R. R/W
Cell Name: PCF	Cell Name: PL PL	Cell Name: PLUSLT +00	Cell Name: PLUSRT +00
Cell Name: PRCL1	Cell Name: PRCL2	Cell Name: PRCL3	Cell Name: PRCL4
Cell Name: PRCL5	Cell Name: PRCL6	Cell Name: PRCL7	Cell Name: PRCL8
Cell Name: PRCL9	Cell Name: QCCF	Cell Name: QCCNF	Cell Name: QCF
Cell Name: QCNF	Cell Name: QTRCAL 4 4 ___ ___ SEC. ___	Cell Name: RRTIELT R.R. _____(SCALED) ___ R/W	Cell Name: RRTIERT R.R. _____(SCALED) R/W ___

Sheet 2 of 3.

RW.CEL

Figure 4J (continued)

Revised: 8/5/16

Cell Name: RWLCAL R/W	Cell Name: RWLOPN	Cell Name: RWMON	Cell Name: RWMONCALC
Cell Name: RWMONCALLT	Cell Name: RWMONCALRT	Cell Name: RWRCAL R/W	Cell Name: RWROPN
Cell Name: SCF	Cell Name: SCNF	Cell Name: STBLK TOTAL ____ AC GROSS ____ AC EXISTING EASEMENT ____ AC NET ____ AC REMAINDER LT. ____ AC REMAINDER RT. ____ AC EASEMENTS ____ AC CONST. PERMITS ____ AC	Cell Name: SXCF 1/16
Cell Name: TIE	Cell Name: TILDE	Cell Name: TRACT A TRACT OF LAND AS DESCRIBED IN A ____ RECORDED ____ OFFICIAL RECORDS OF ____ COUNTY, MONTANA.	Cell Name: TRCAL T ___ _, R ___ _ T ___ _, R ___ _

Sheet 3 of 3.

RW.CEL

Figure 4J (continued)

Revised: 8/5/16

Cell Name: ACAMEND	Cell Name: ACNOTE
AMENDED ACCESS CONTROL RESOLUTION IS RECORDED _____ OFFICIAL RECORDS OF _____ COUNTY, MONTANA.	ACCESS CONTROL RESOLUTION IS RECORDED _____ OFFICIAL RECORDS OF _____ COUNTY, MONTANA.
Cell Name: RETRACE	**Cell Name: CRDGPK**
FOR EXISTING R/W RETRACEMENT, SEE _____	RIGHT-OF-WAY COORDINATE ASCII FILES R/W BREAK COORDS: _____ R/W BASELINE COORDS: _____ ALL FILES ARE LOCATED ON THE CADD SERVER IN THE RO DIRECTORY, UNDER PROJECT: _____
Cell Name: OWNCHART	**Cell Name: SPCNOTE**
========== ========== ========== ========== ========== ==========	GRID STATE PLANE COORDINATES THIS IS A STATE PLANE COORDINATE PROJECT. ALL DIMENSIONS, DISTANCES AND AREAS ON THIS PROJECT ARE GRID, EXCEPT FOR THE EXISTING R/W WIDTH DIMENSION, WHICH IS RECORD. THE COMBINATION SCALE FACTOR IS _____
Cell Name: TTLDF	**Cell Name: OWNDF**
_____ _____ _____ LENGTH __.__ MILES [illegible] ___ === === _____	_____

RWSHEETS.CEL

Figure 5J

Revised: 8/5/16

Cell Name: PLNDF

Cell Name: OWNCHART7

Cell Name: APPBLK

ROAD APPROACHES

PARCEL SERVED		FARM FIELD (1), (2)	PRIVATE (2)	PUBLIC	
	SIDE	STATION	STATION	SIDE	STATION

* JOINT USE WITH OTHER PARCEL AT SAME STATION

(1) FARM FIELD APPROACH FOR AGRICULTURAL USE ONLY
(2) ROAD APPROACH LOCATIONS FIXED

Cell Name: EXHDF

Cell Name: SEAL

MONTANA DEPARTMENT OF TRANSPORTATION

APPROVED:

.20

BY:

DUSTIN E. ROUSE, P.E.
Highways and Engineering Division
Preconstruction Engineer

MONTANA
DUSTIN E. ROUSE
13661PE
LICENSED
PROFESSIONAL ENGINEER

Cell Name: USFSSIGN

APPROVED RIGHT-OF-WAY PLAT

FOREST SERVICE AUTHORIZED OFFICER (PRINTED)

TITLE

SIGNATURE DATE

Cell Name: OMTSHT

NOTE:

FOR THE PURPOSE OF THIS PROJECT,
THE FOLLOWING SHEETS ARE OMITTED:
SHEET(S)

Cell Name: TTLEXHDF

RWSHEETS.CEL

Figure 5J (continued)